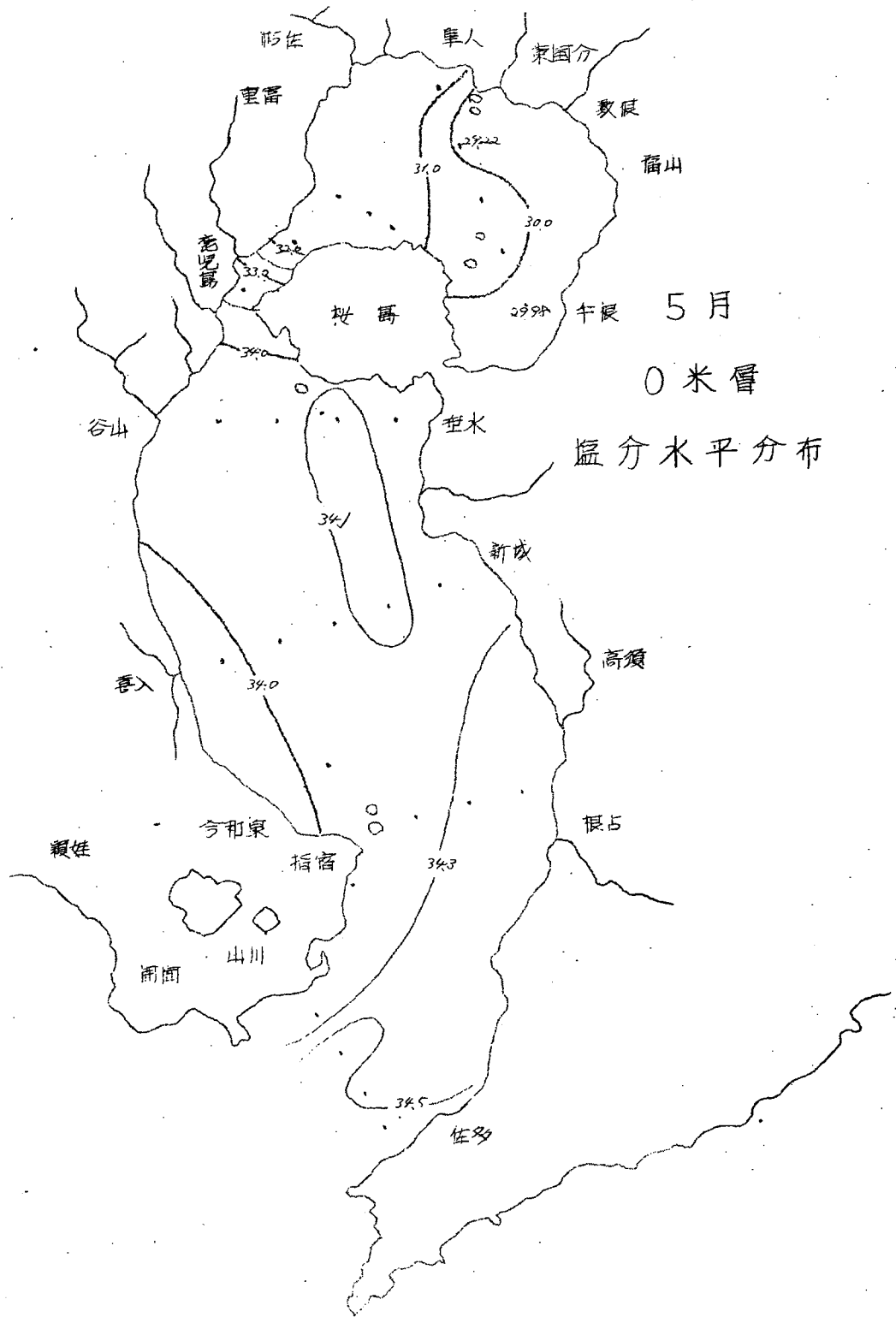
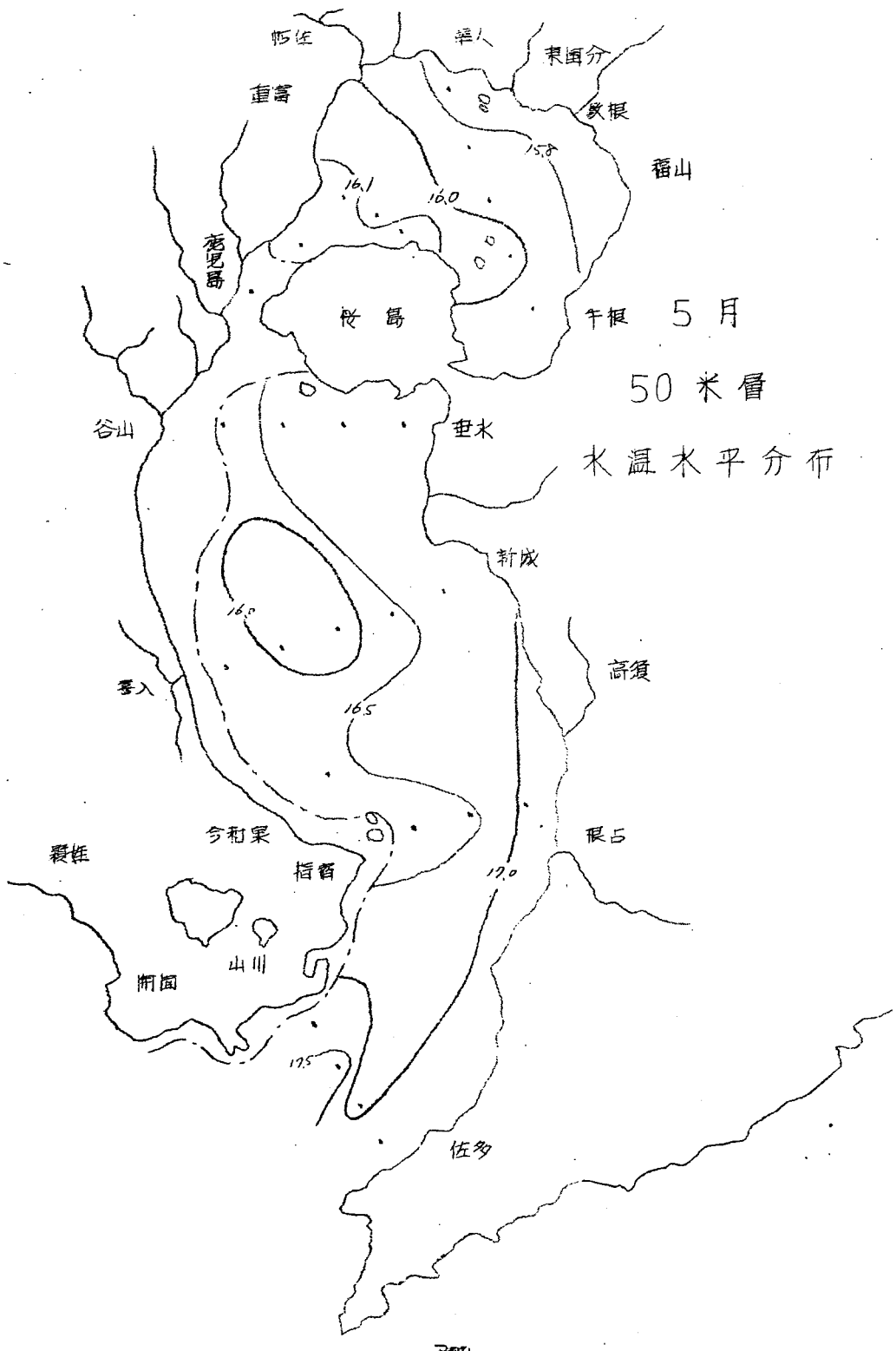
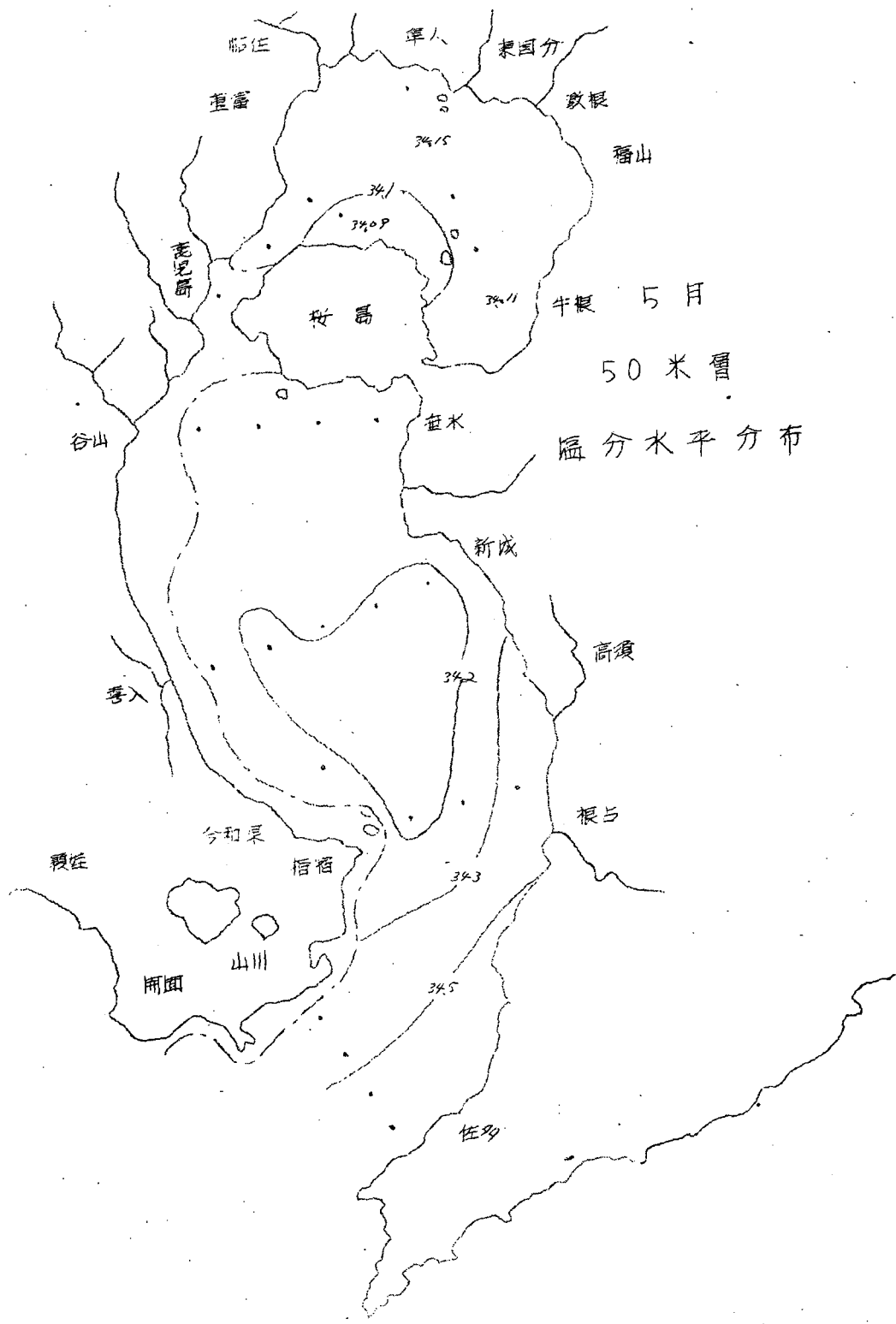


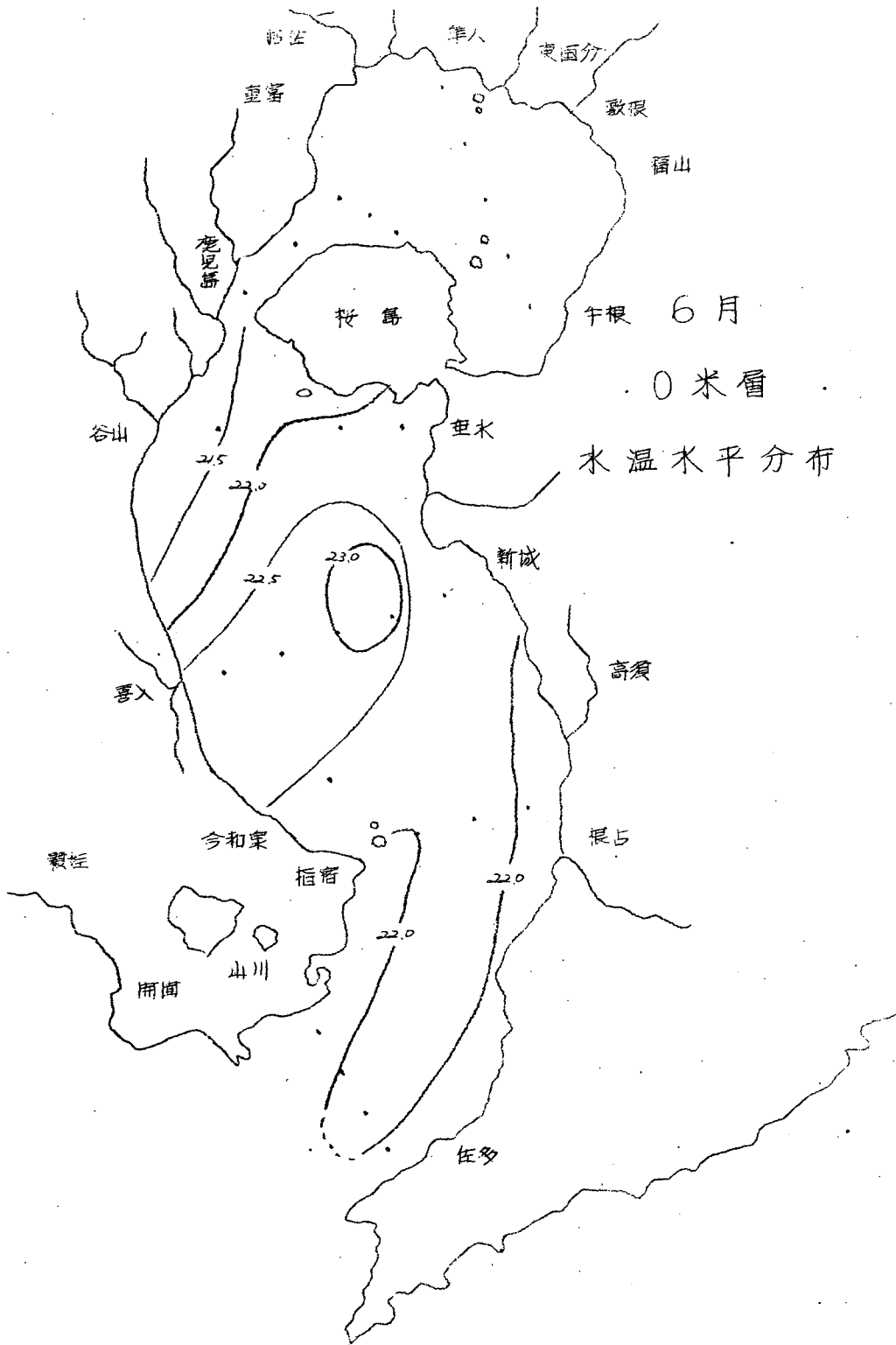
5月
 0米層
 水温水平分布

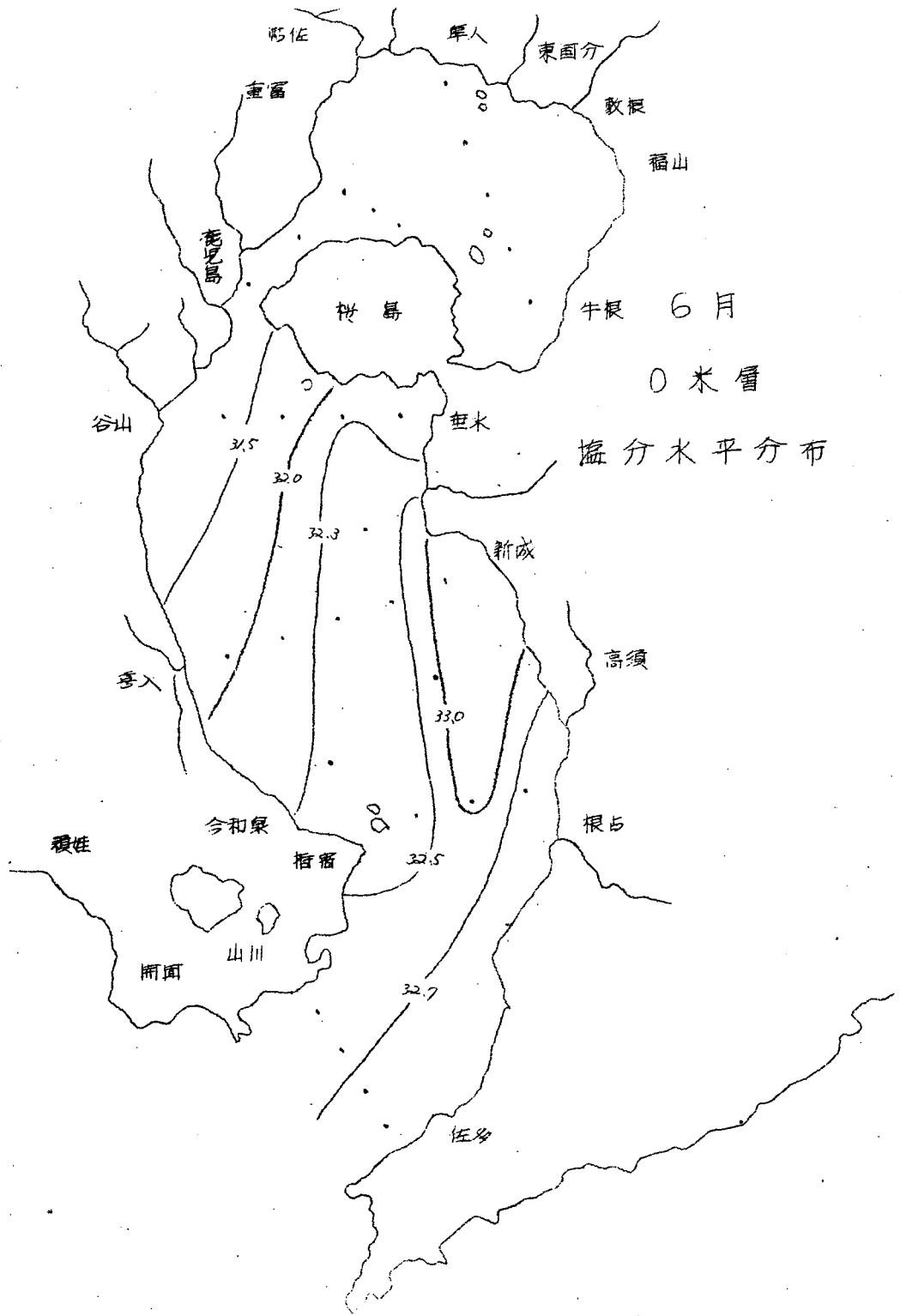


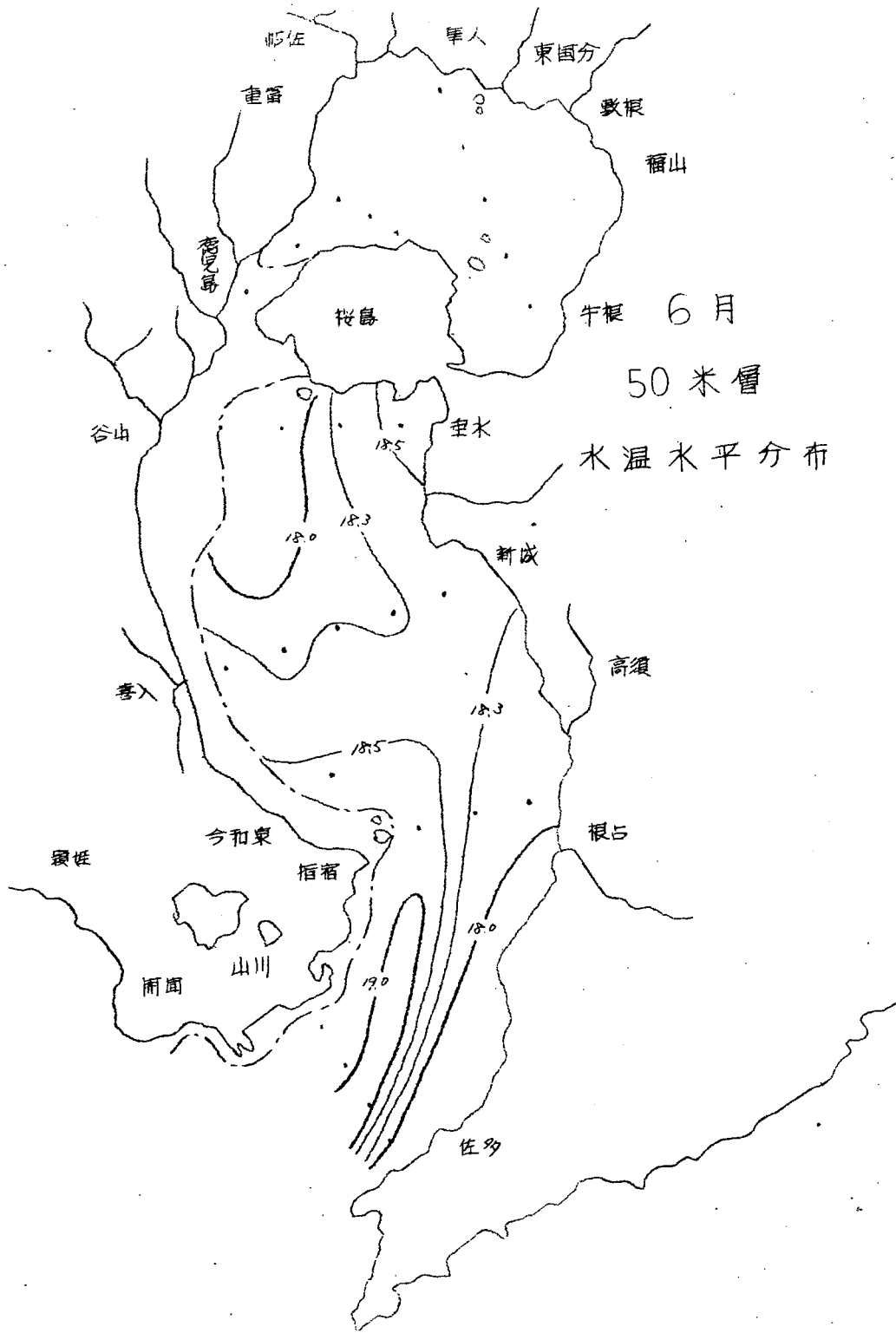


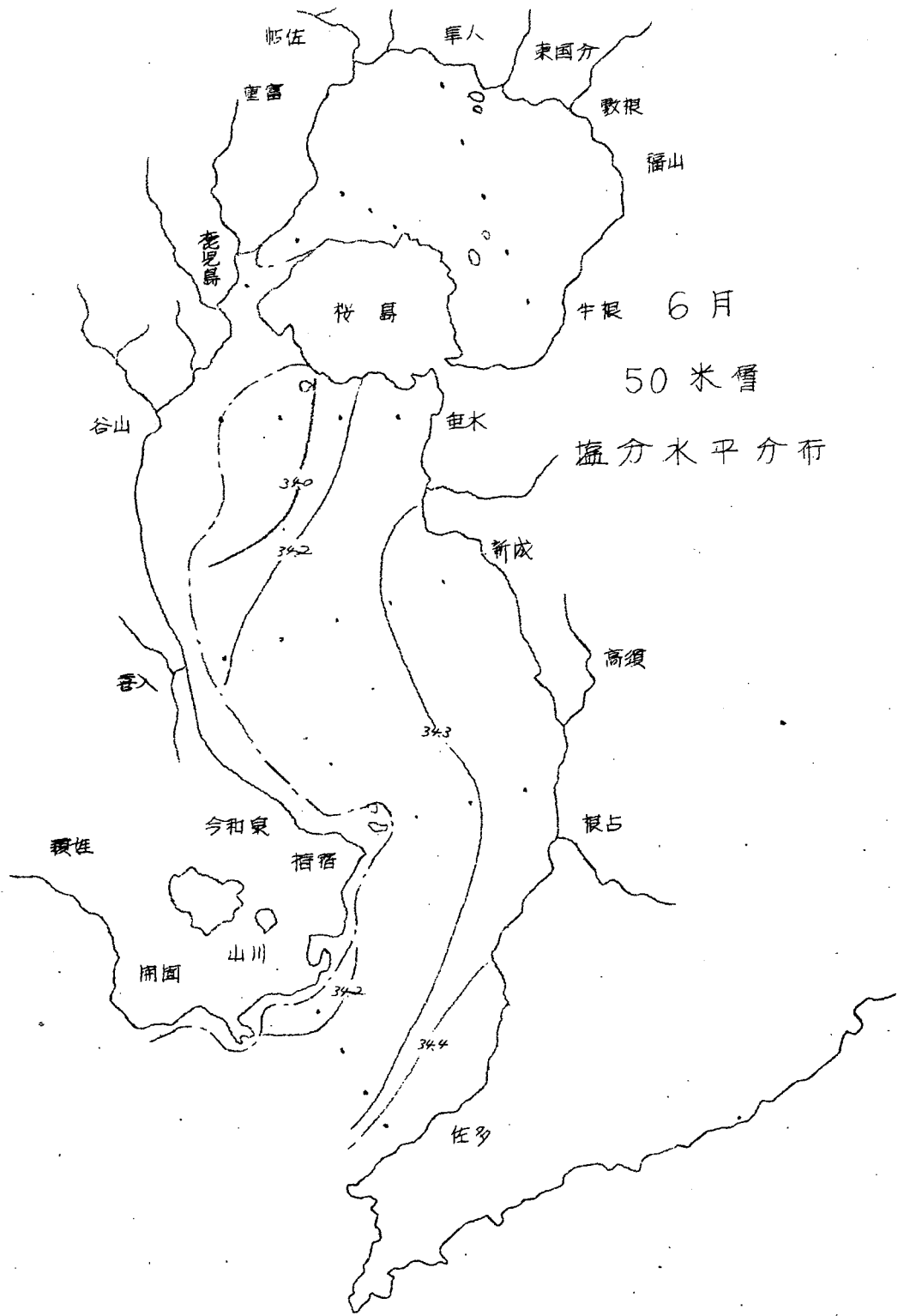
5月
50米層
水温水平分布

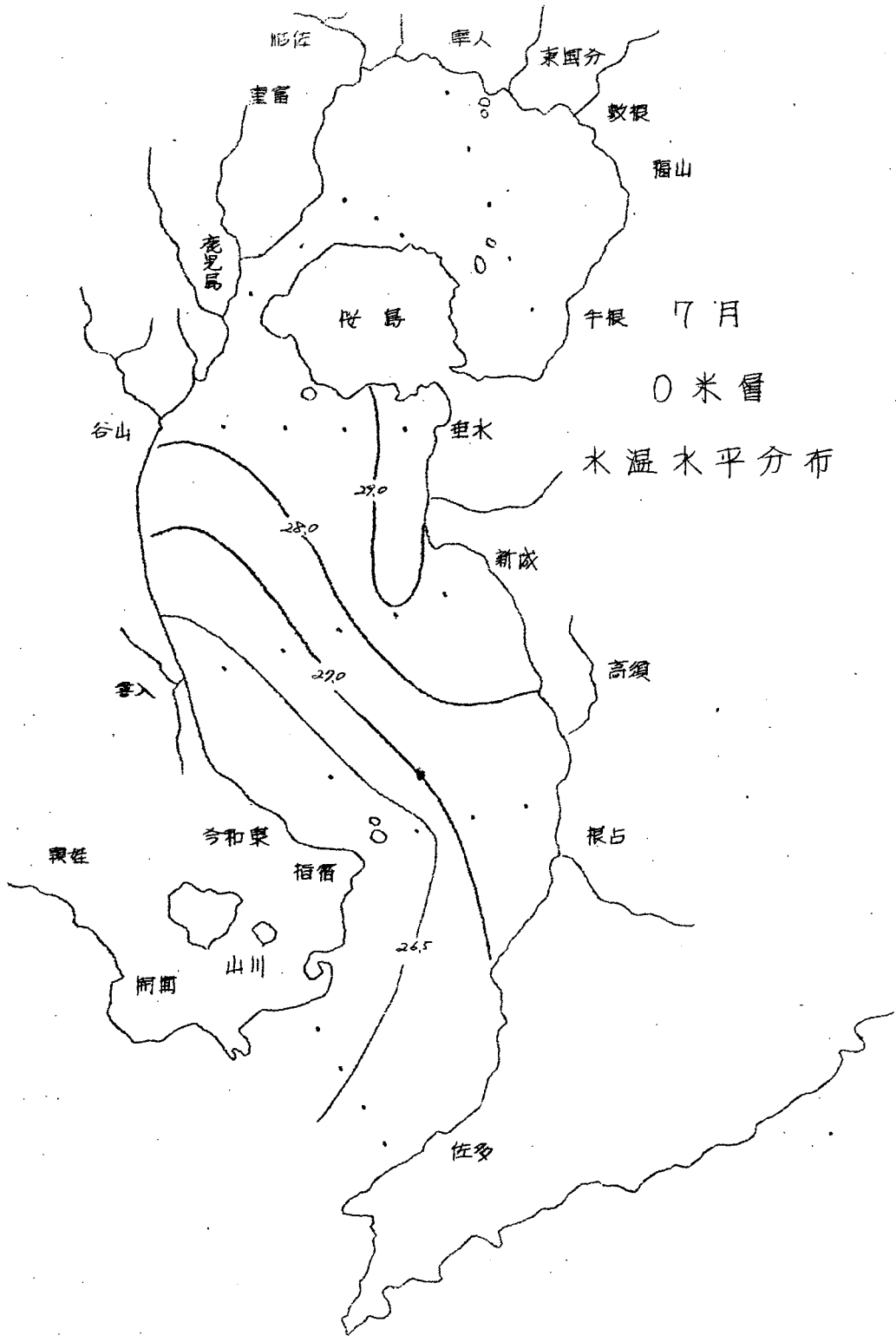


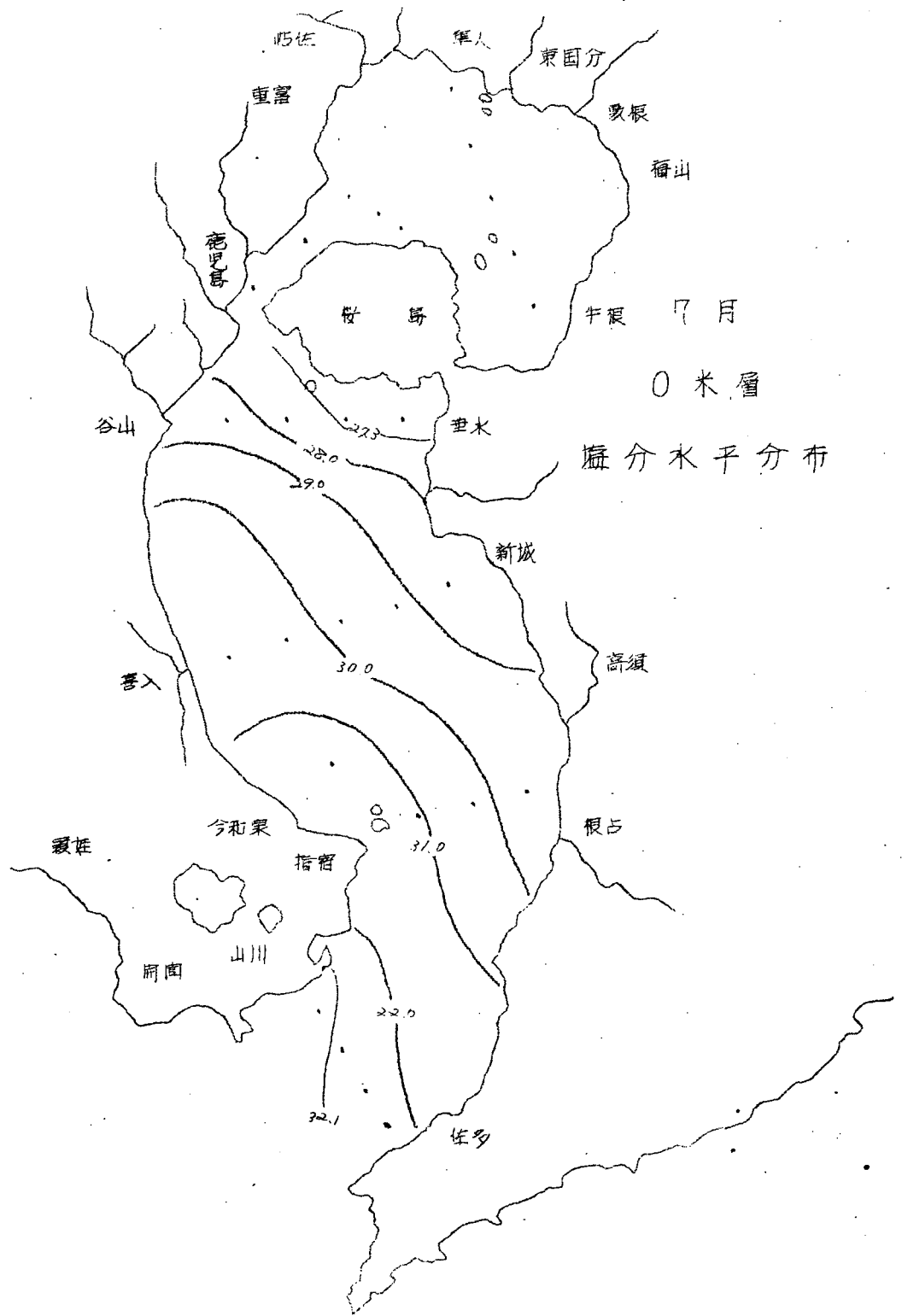


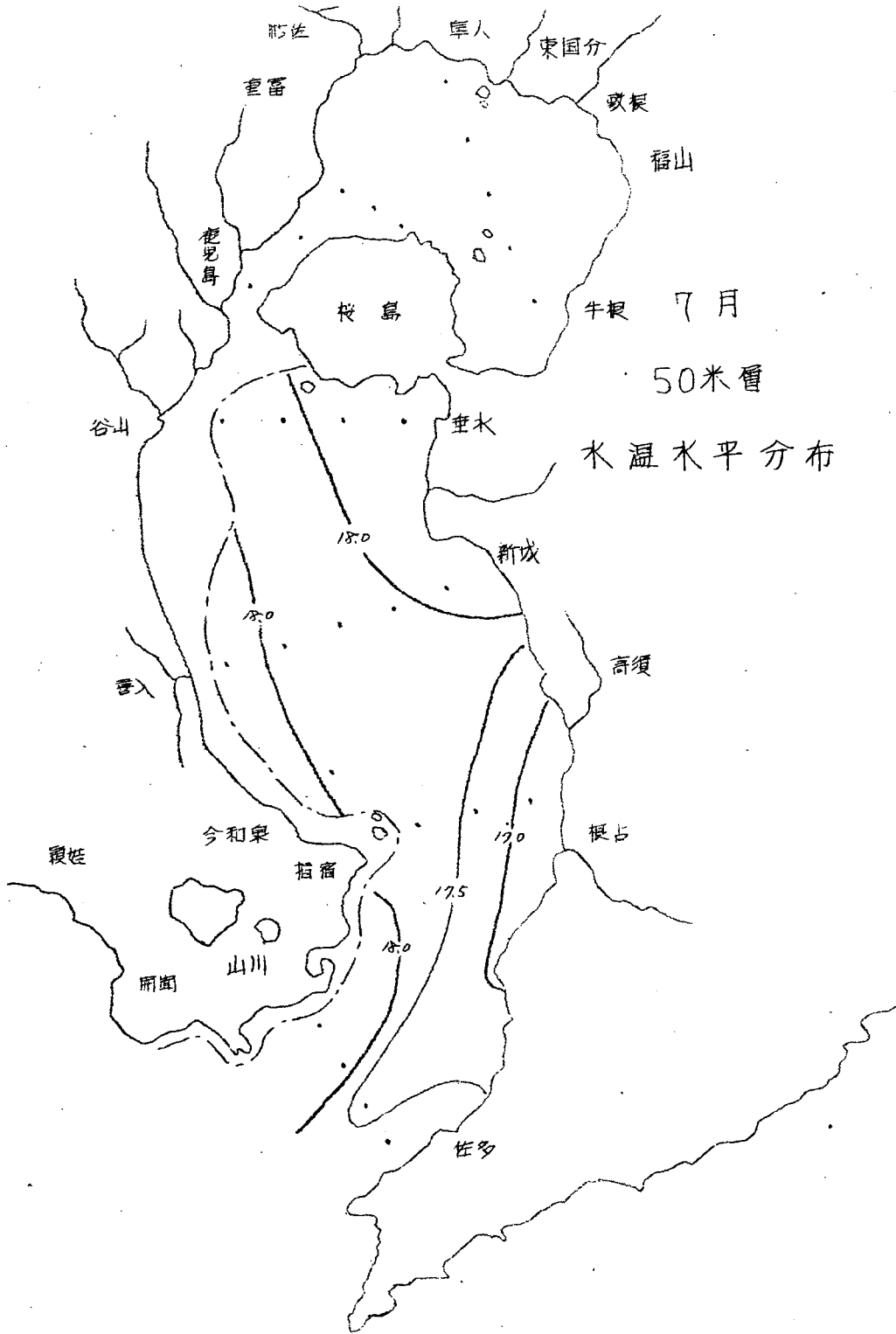


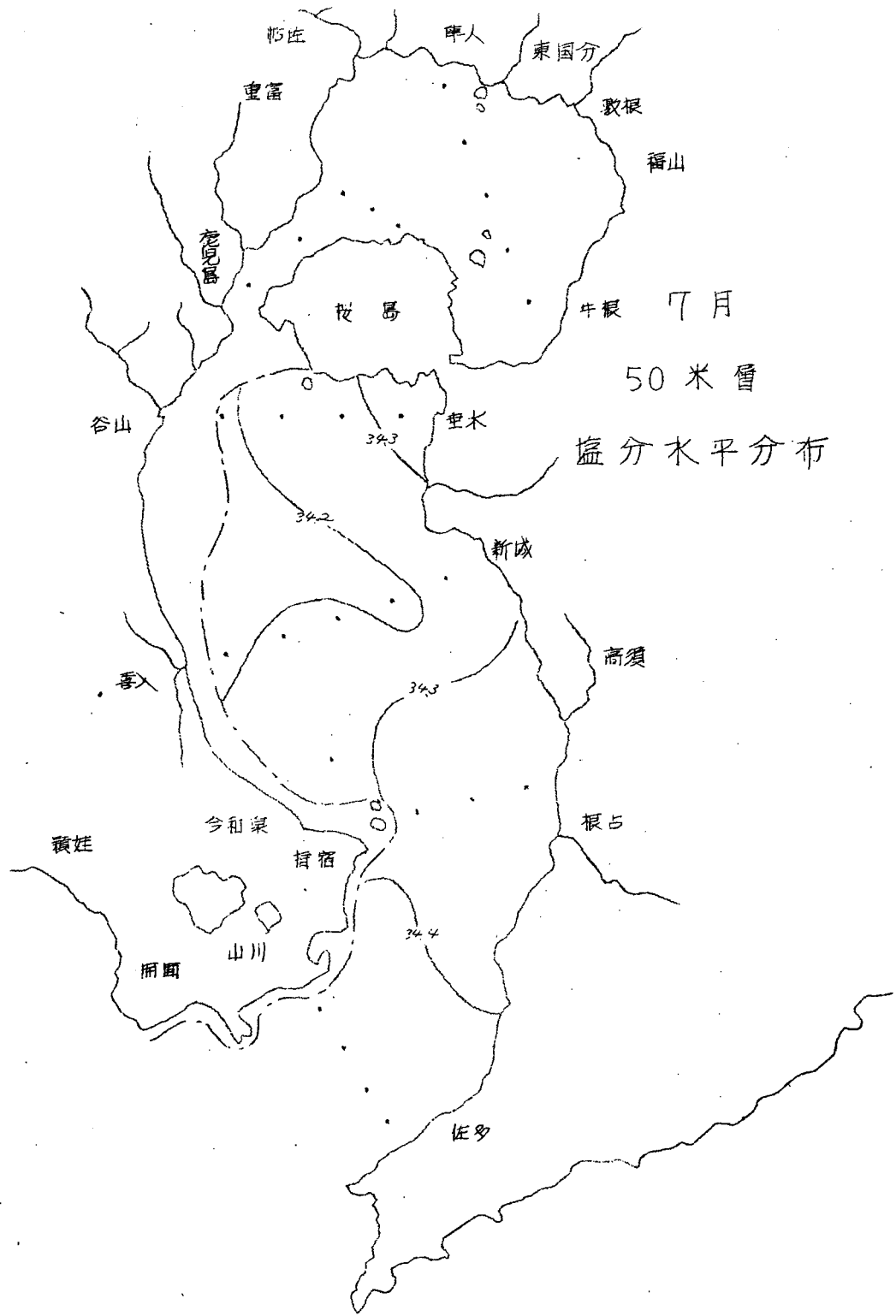


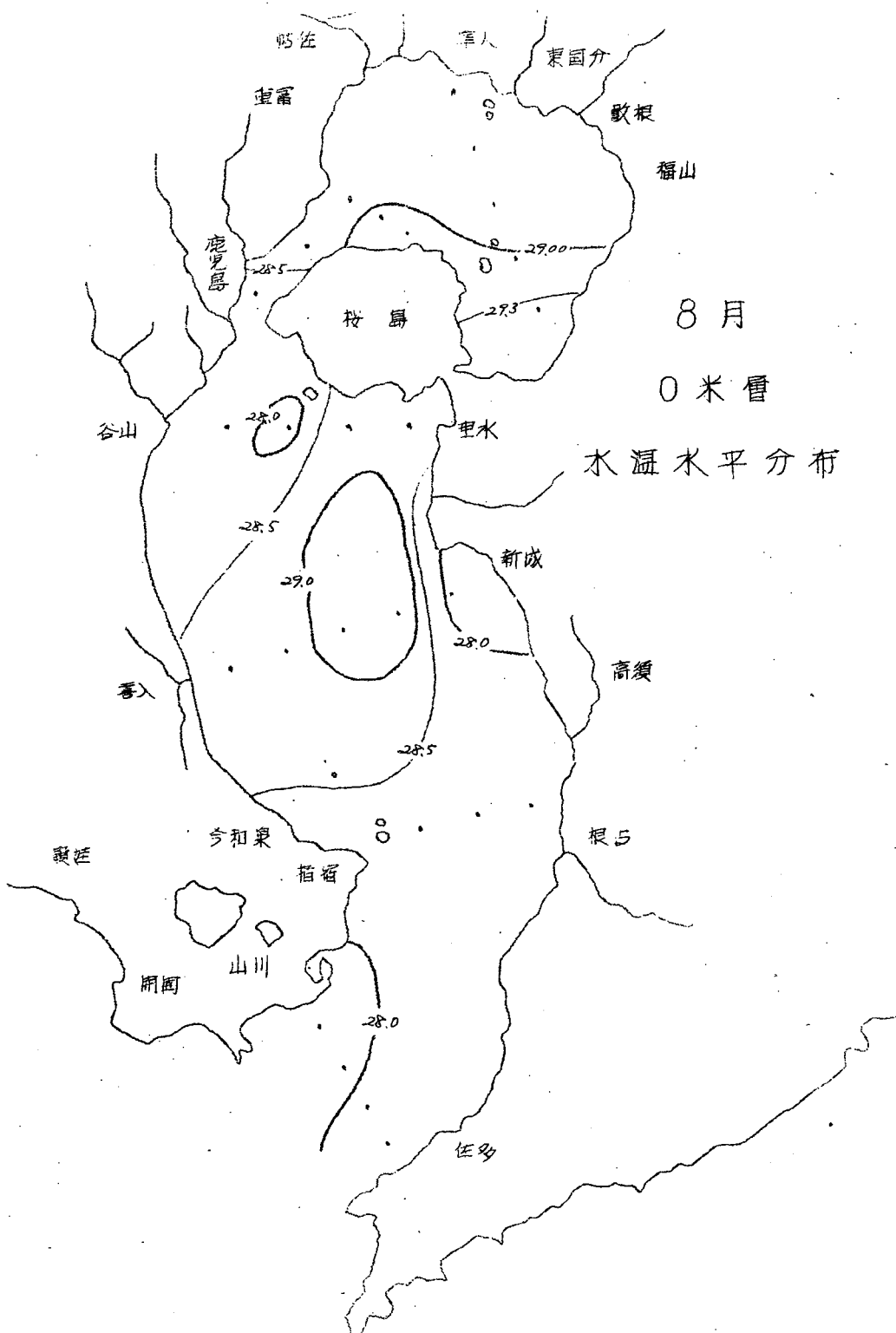








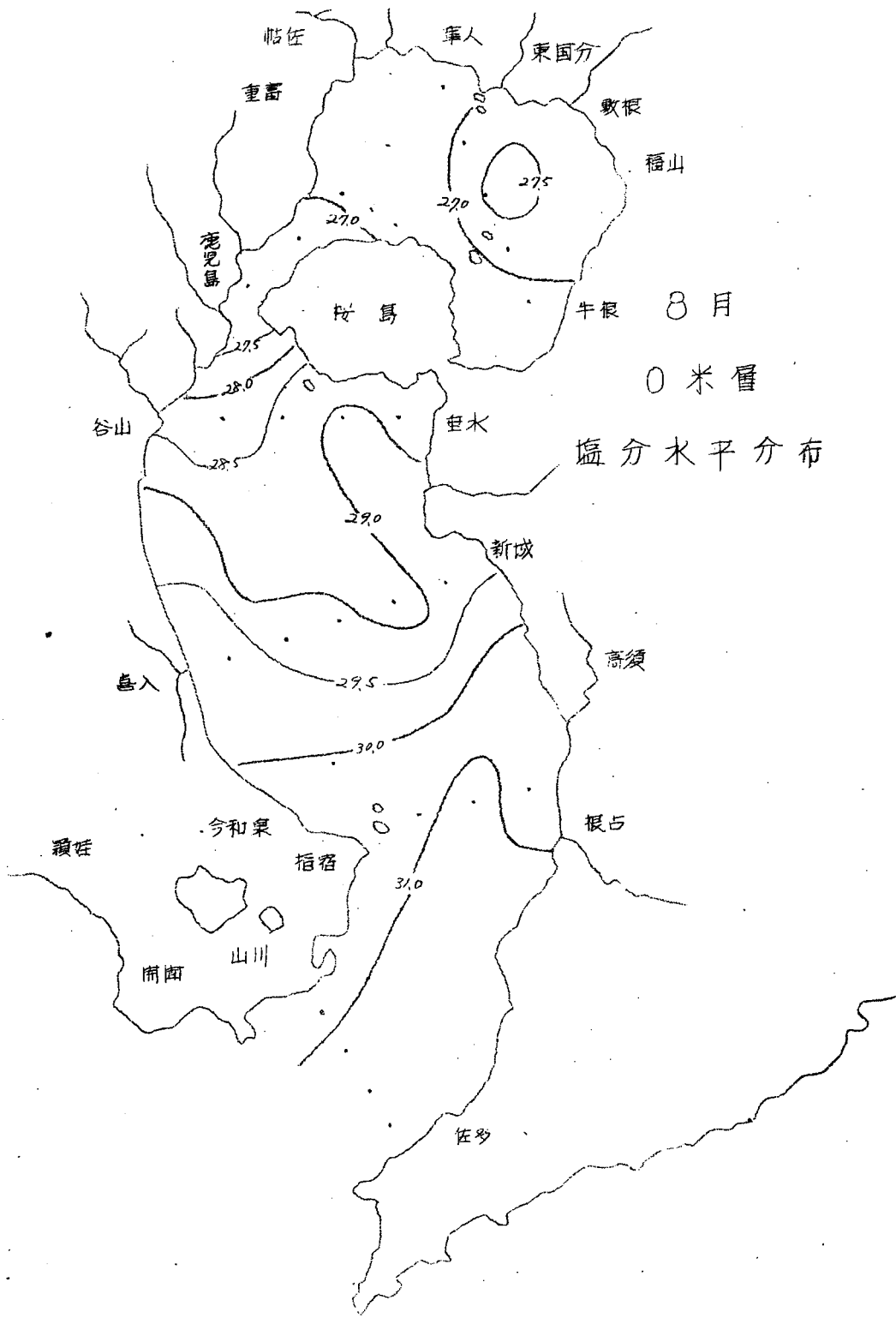


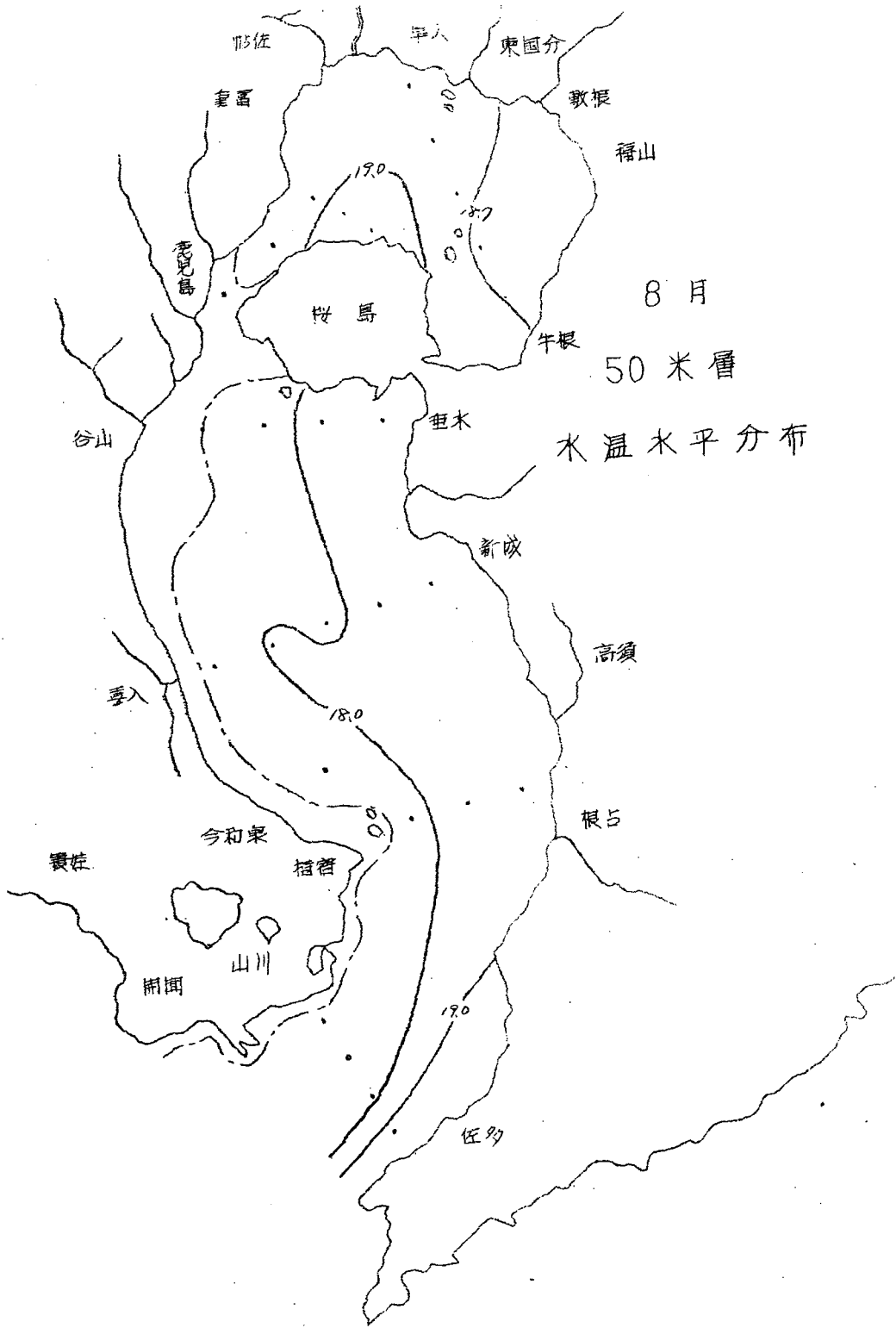


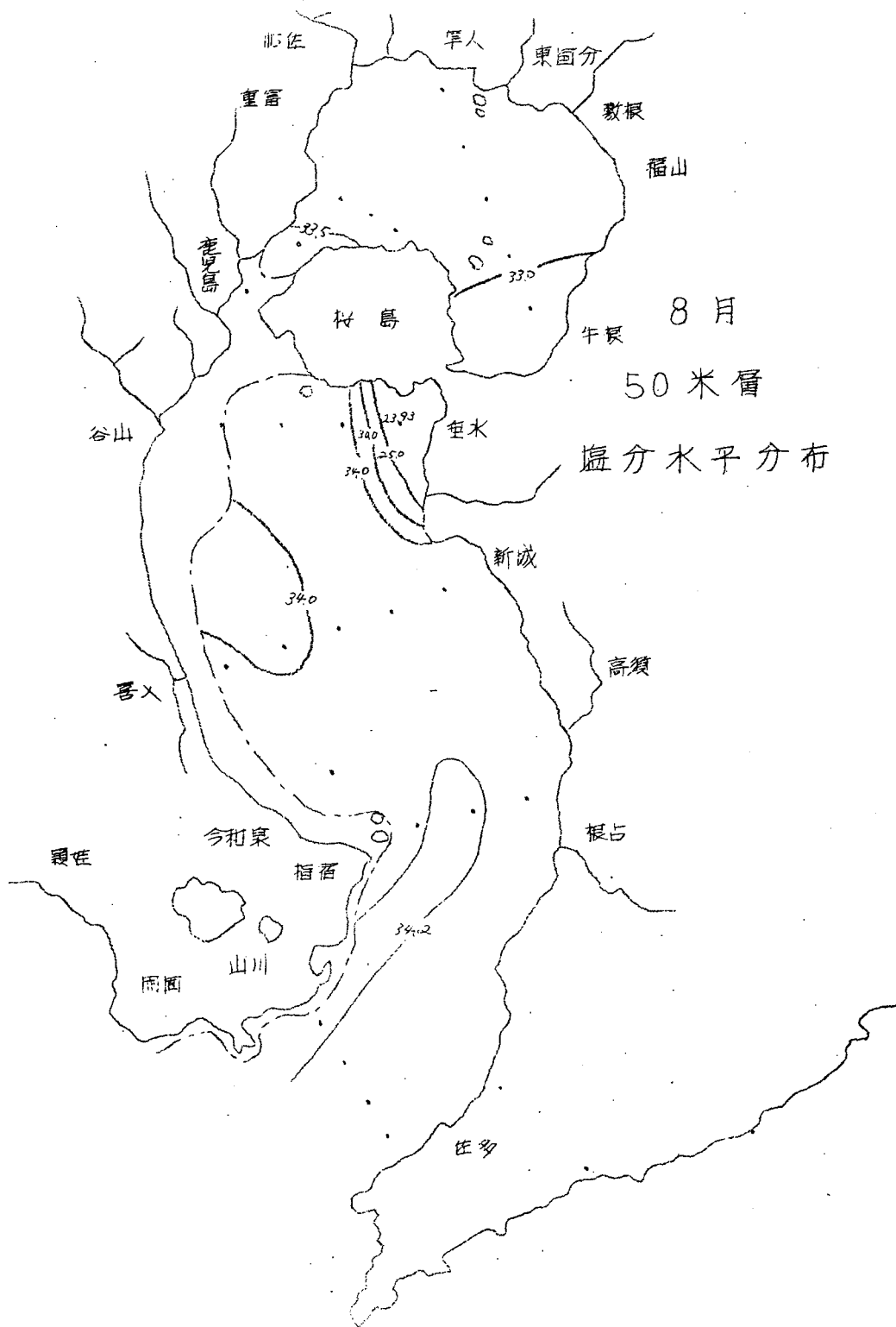
8月

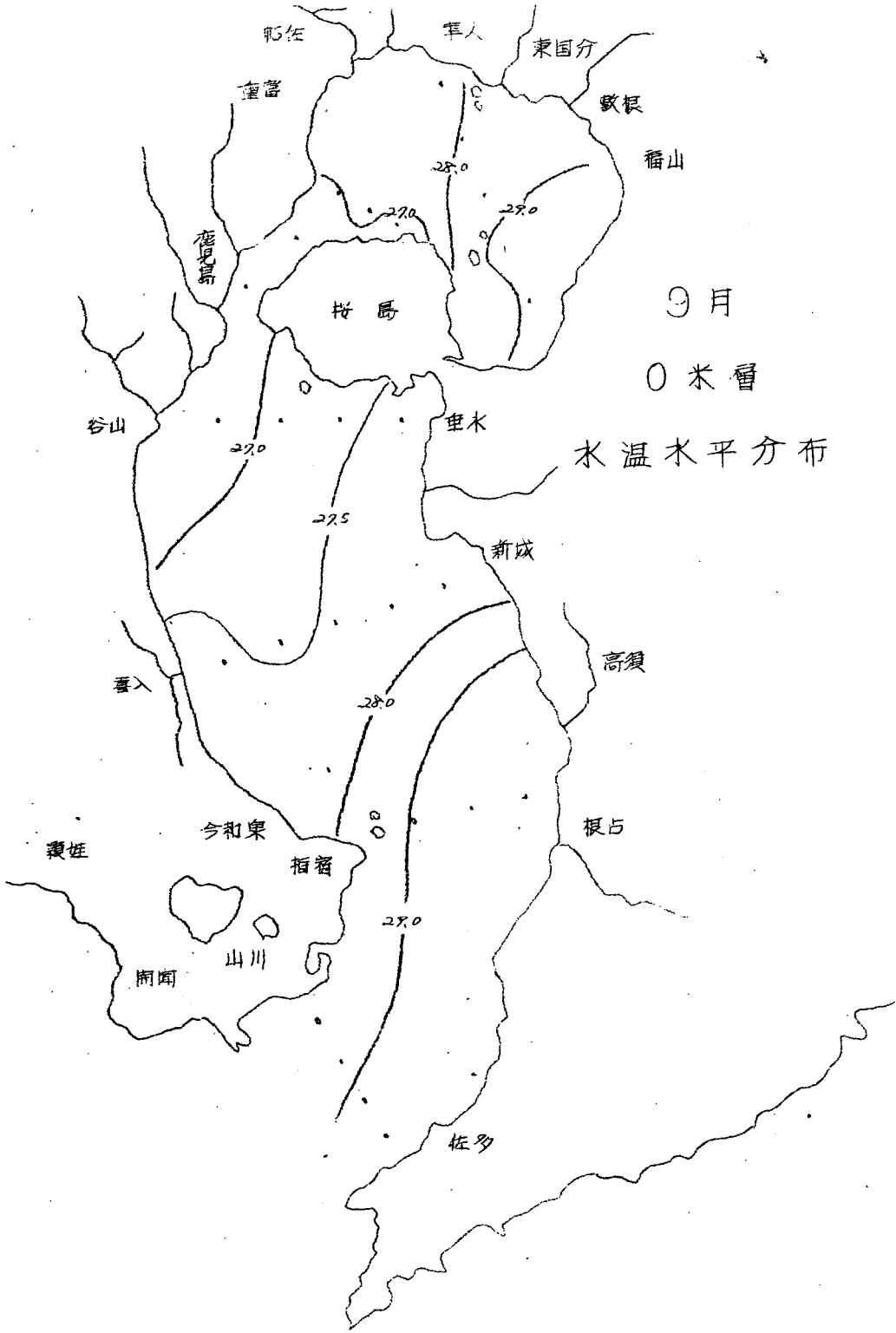
0米層

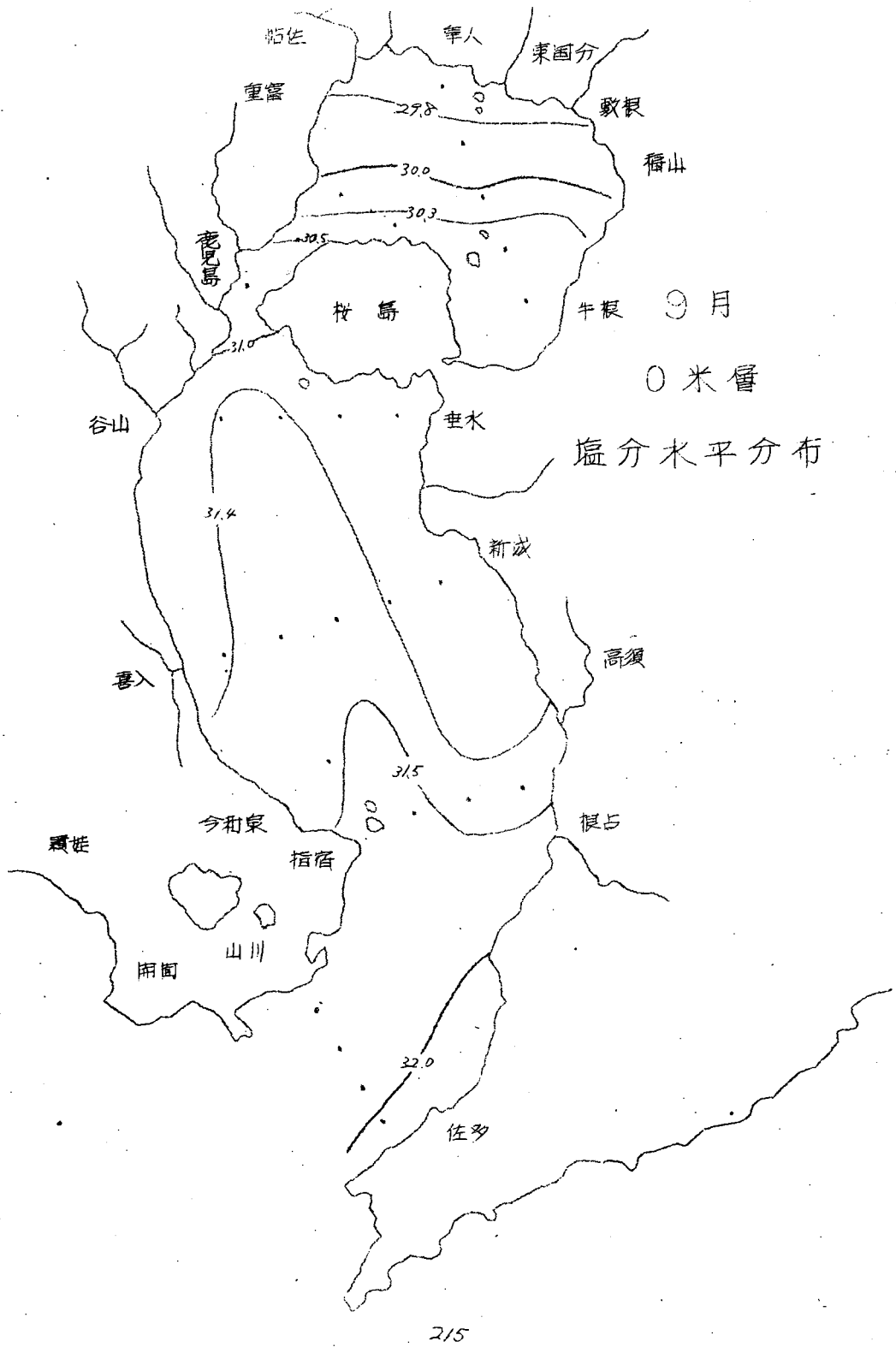
水温水平分布

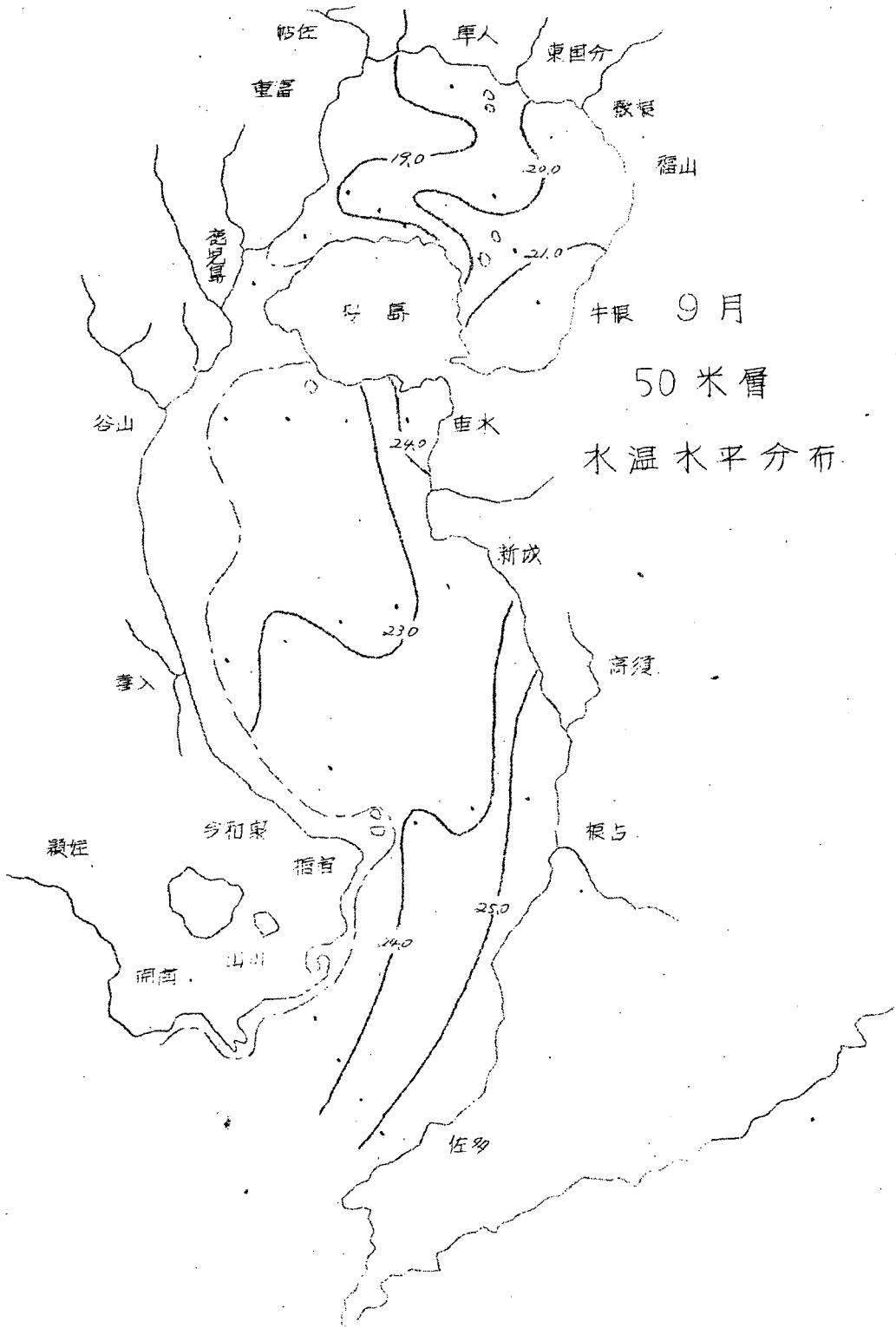


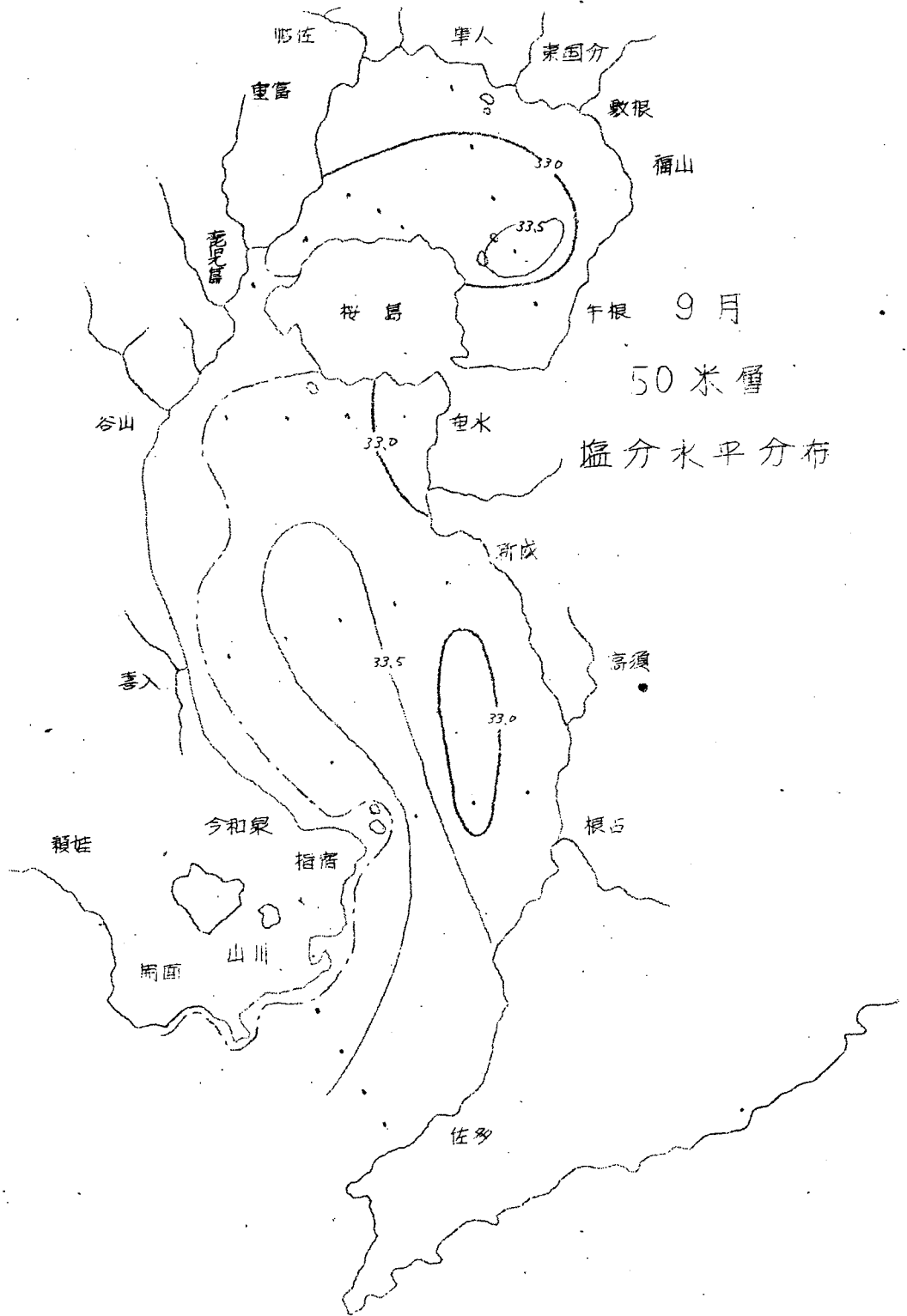




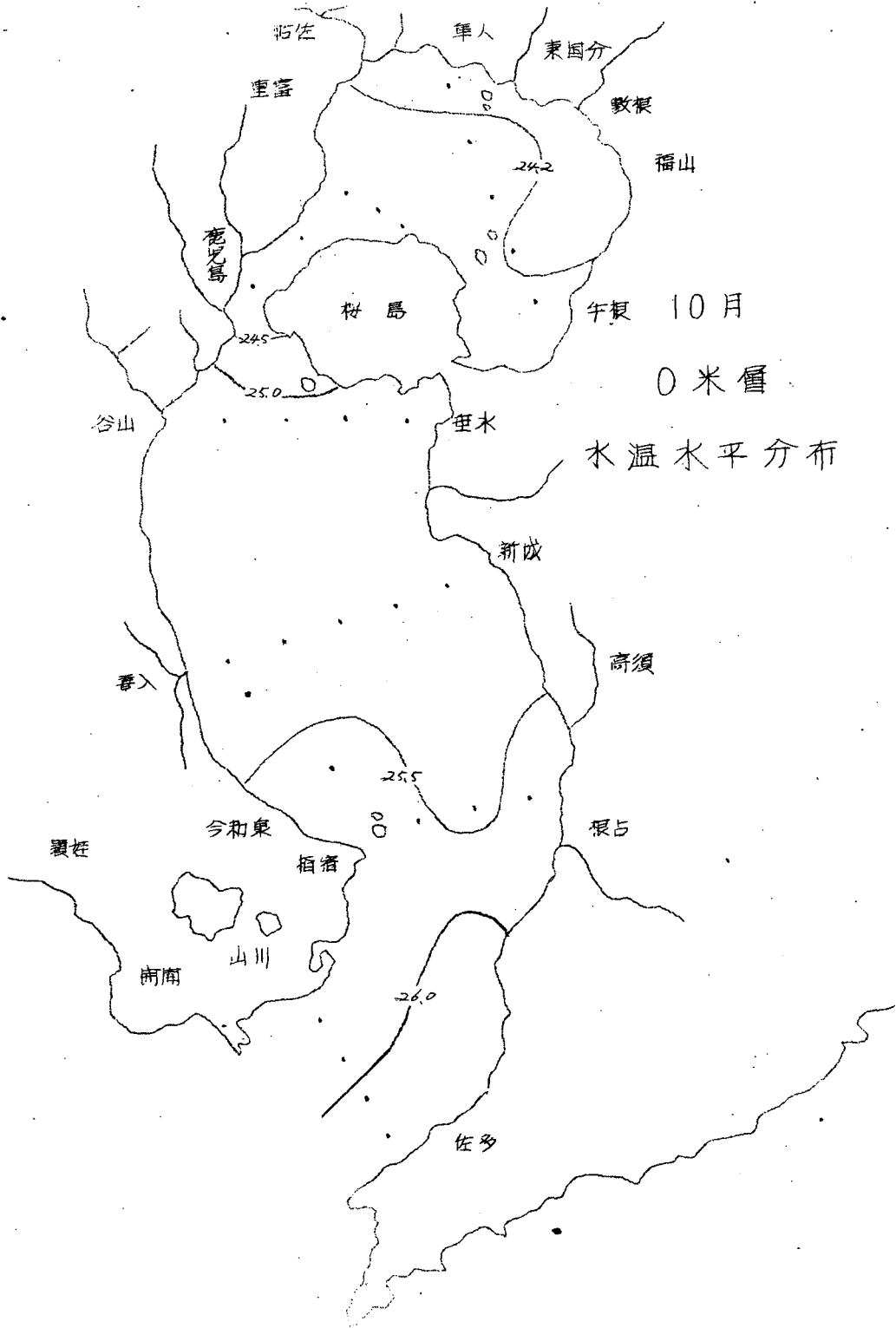


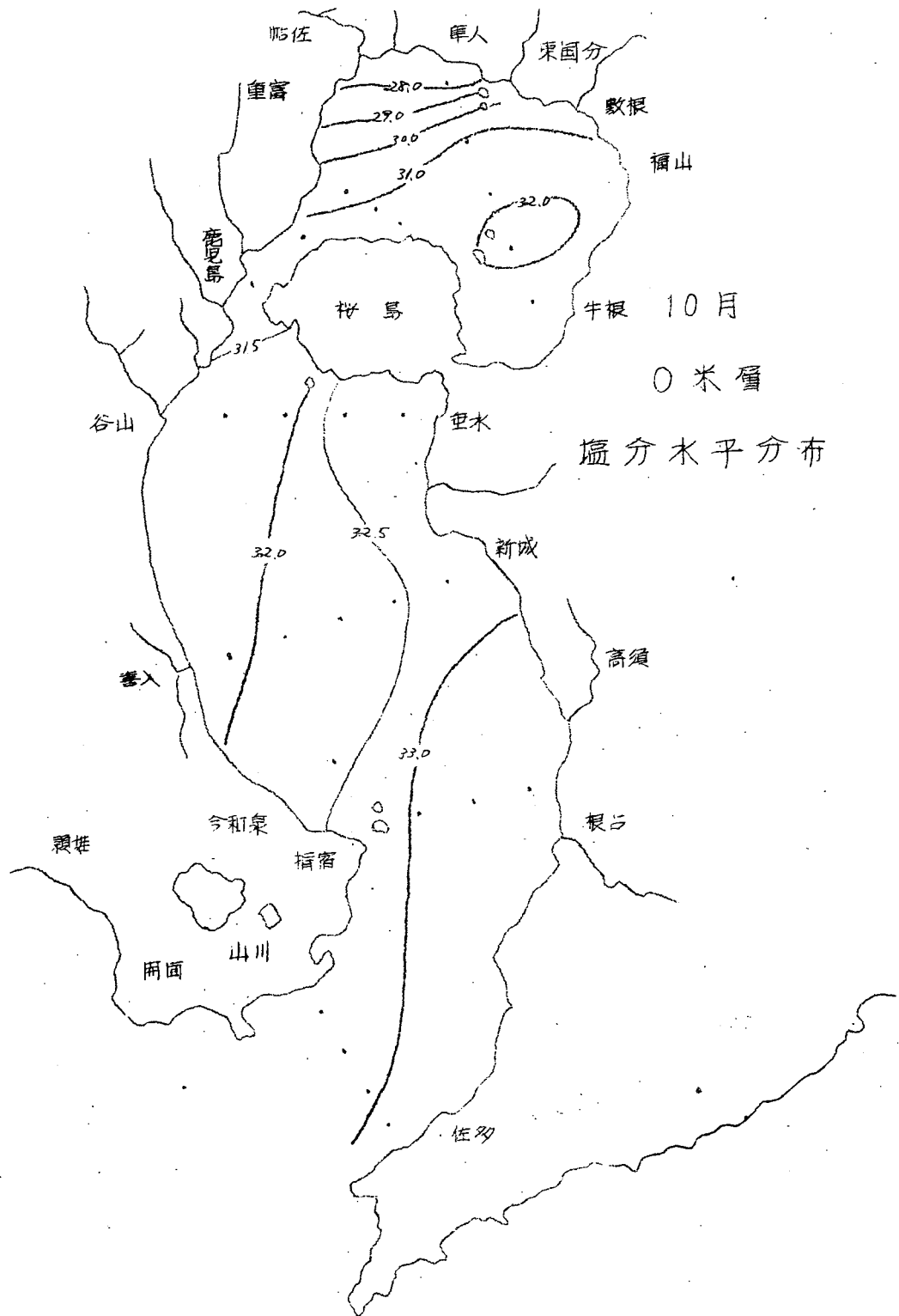


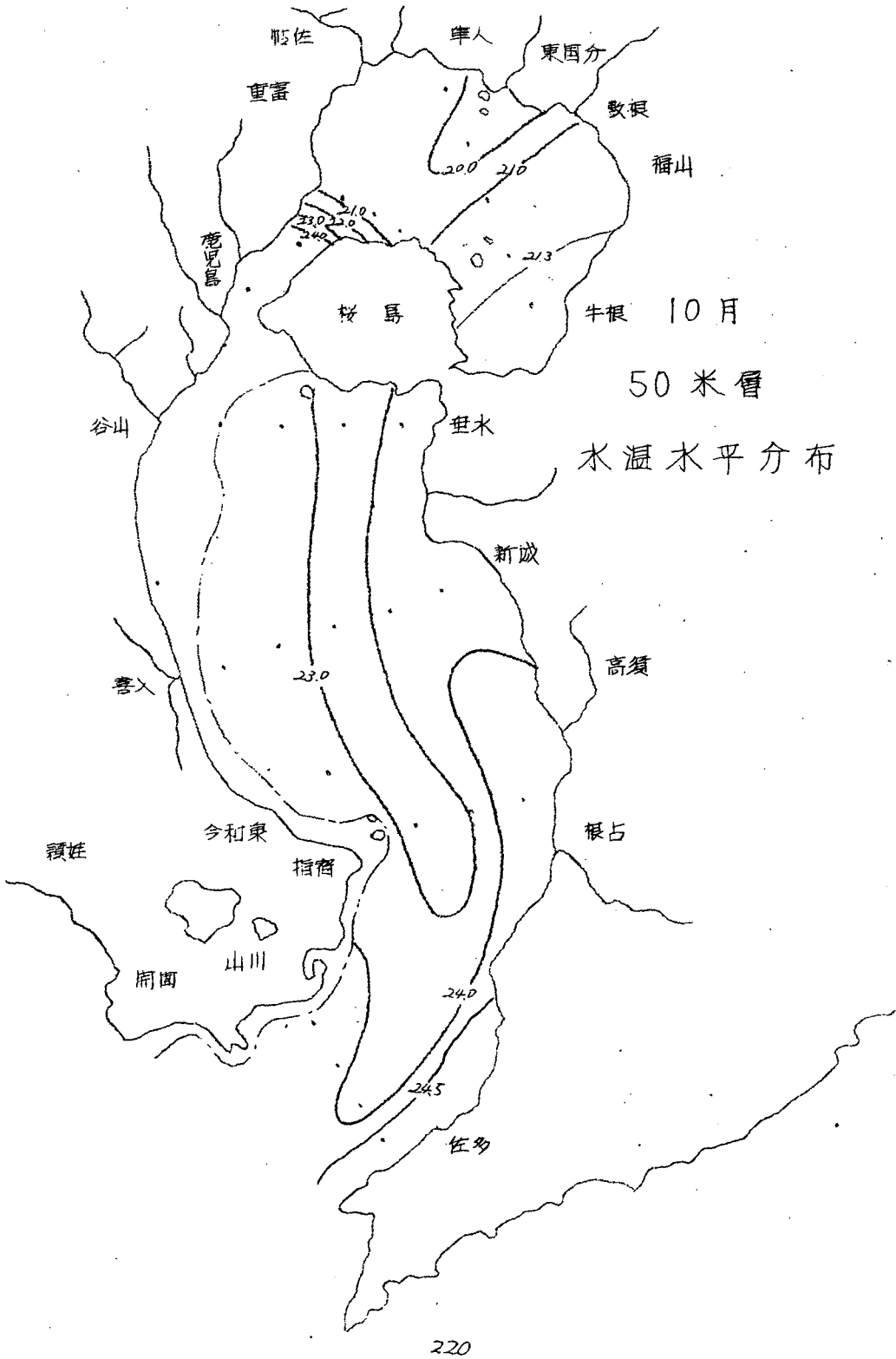


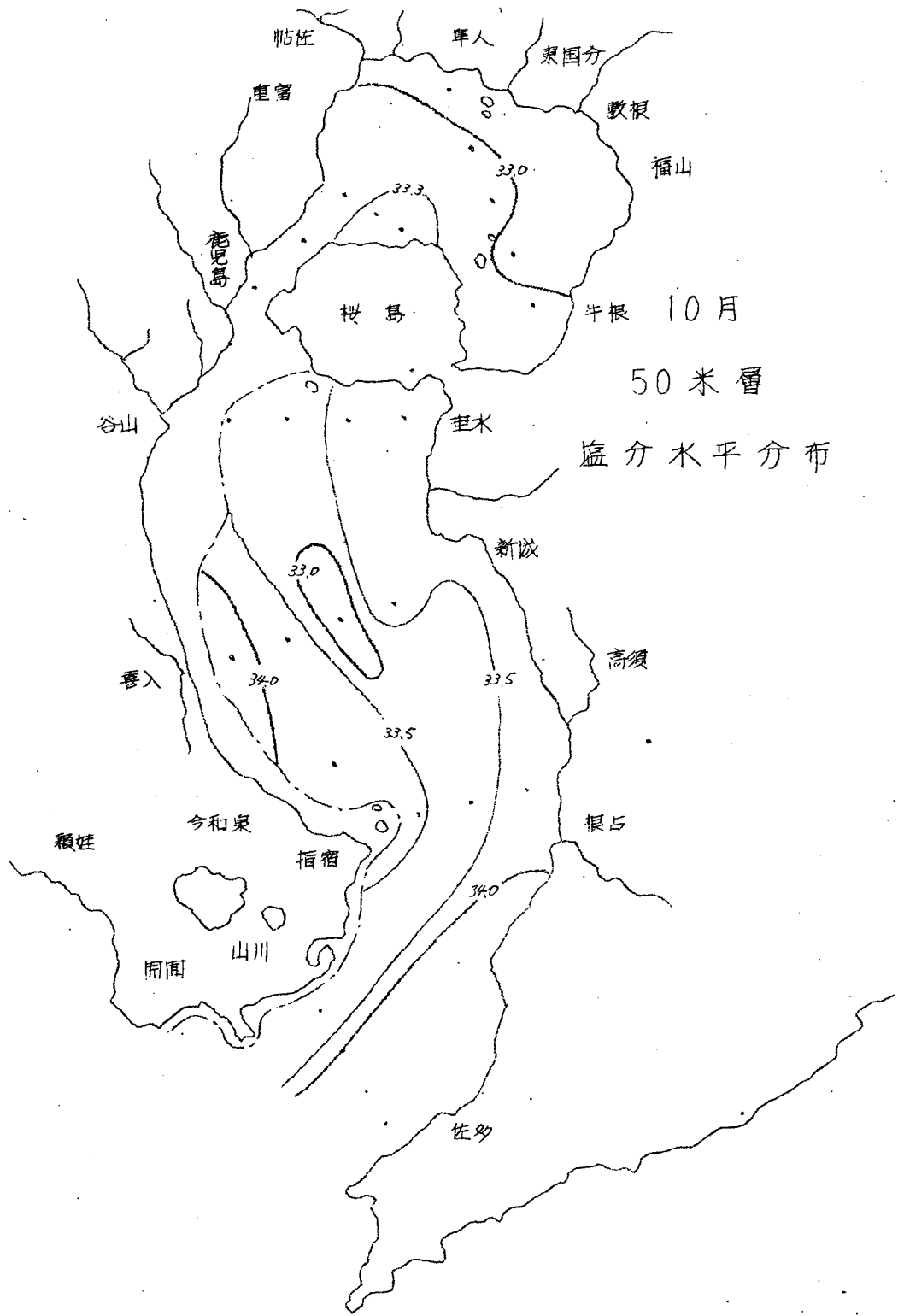


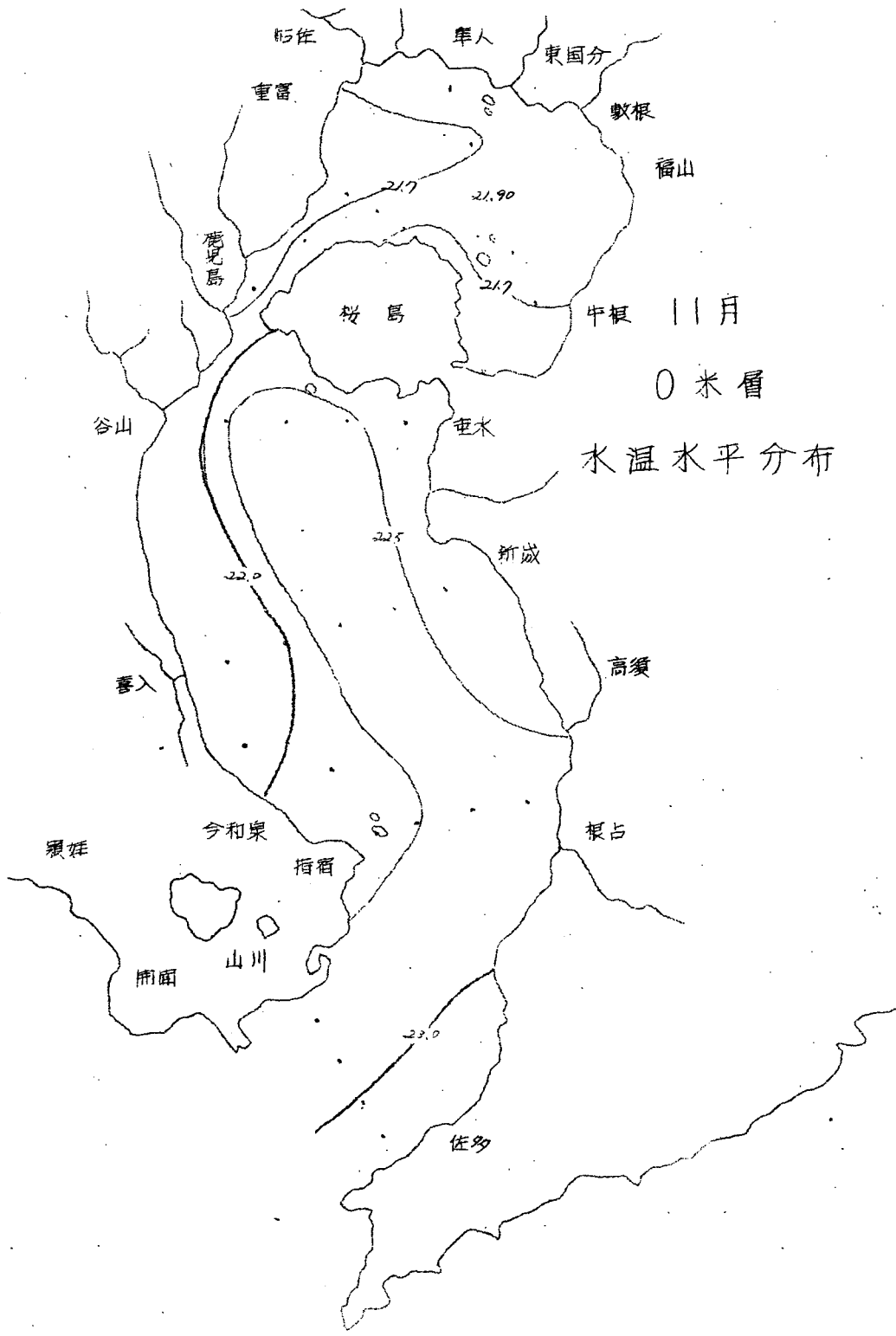
9月
50米層
塩分水平分布

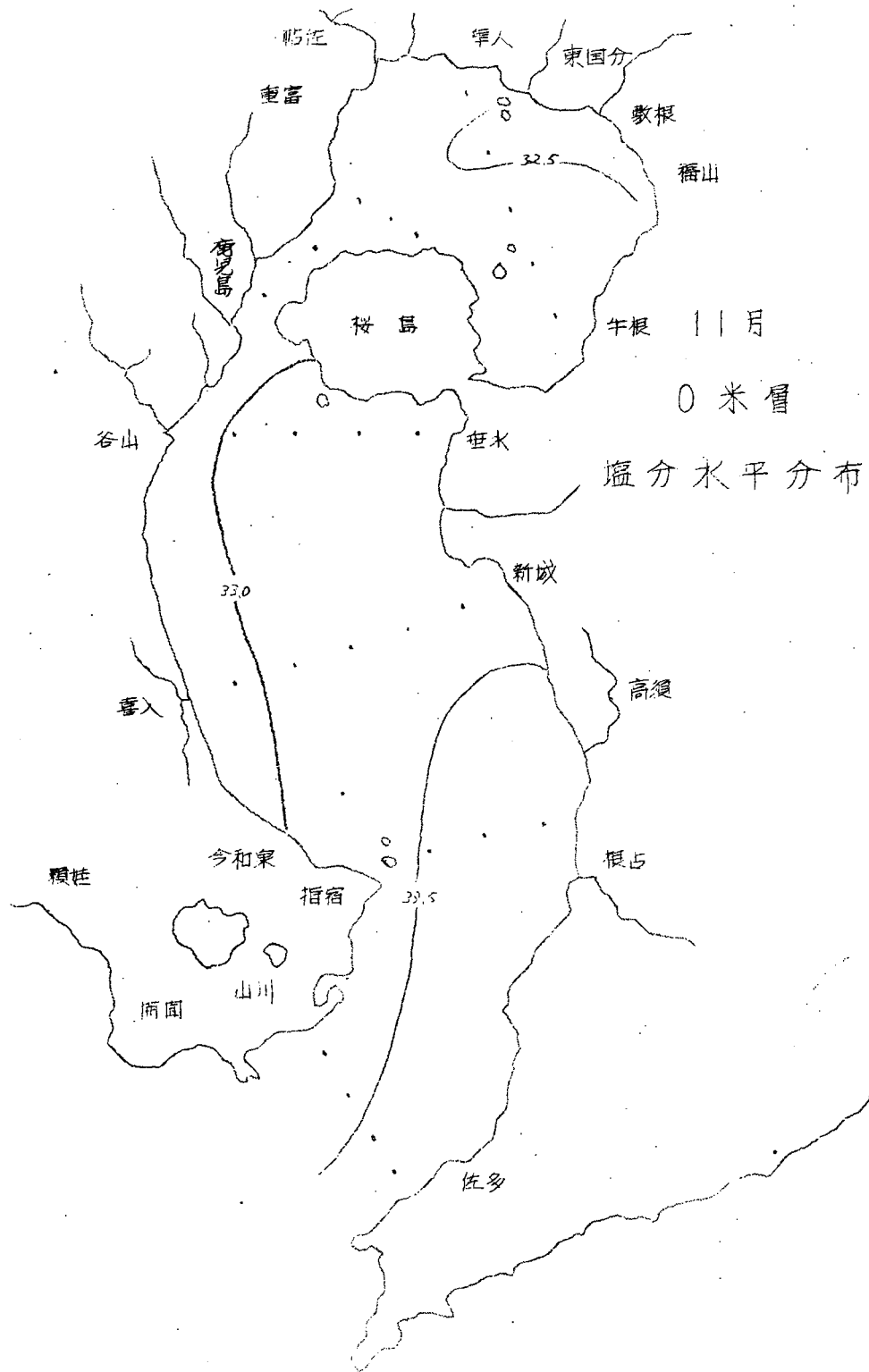


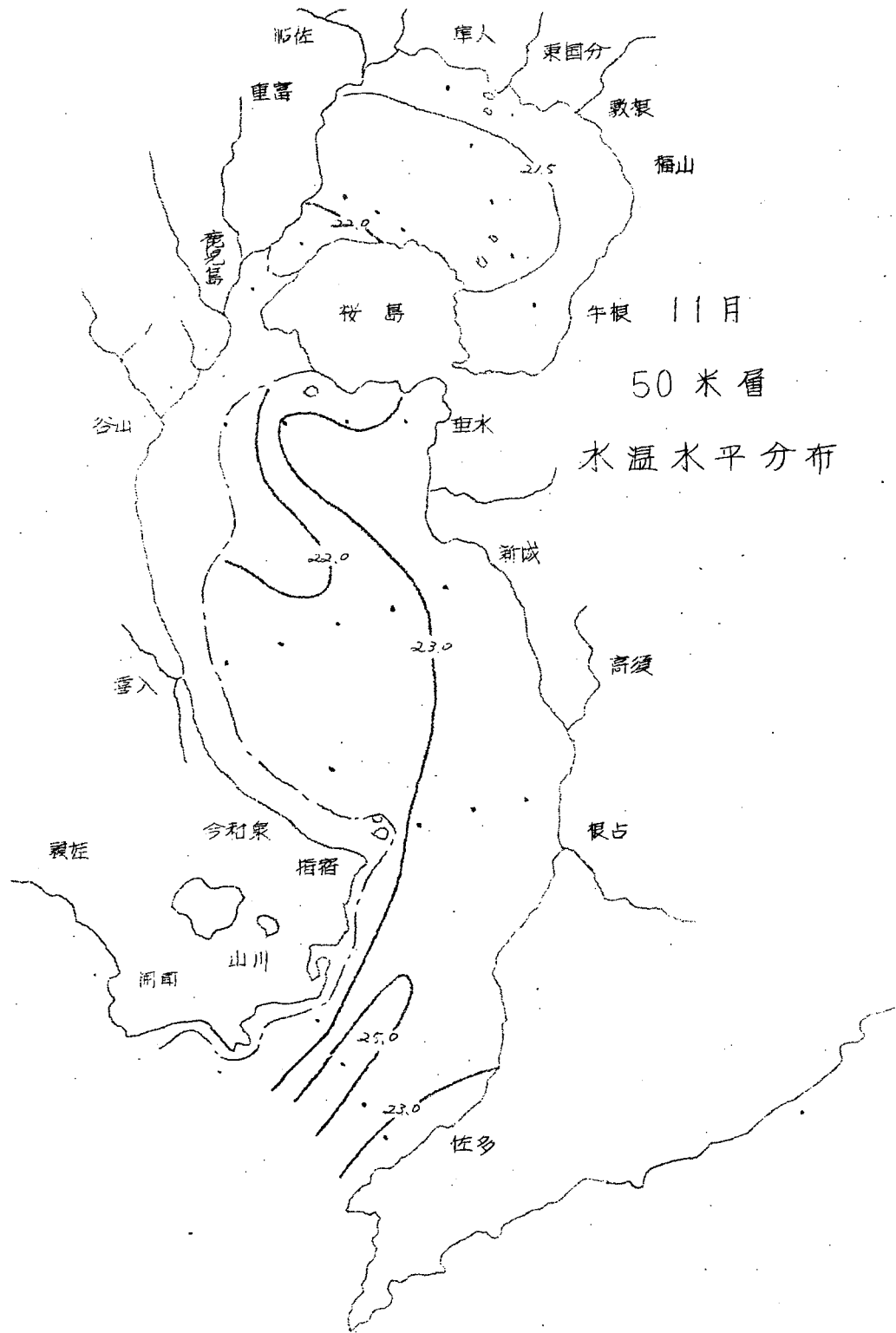


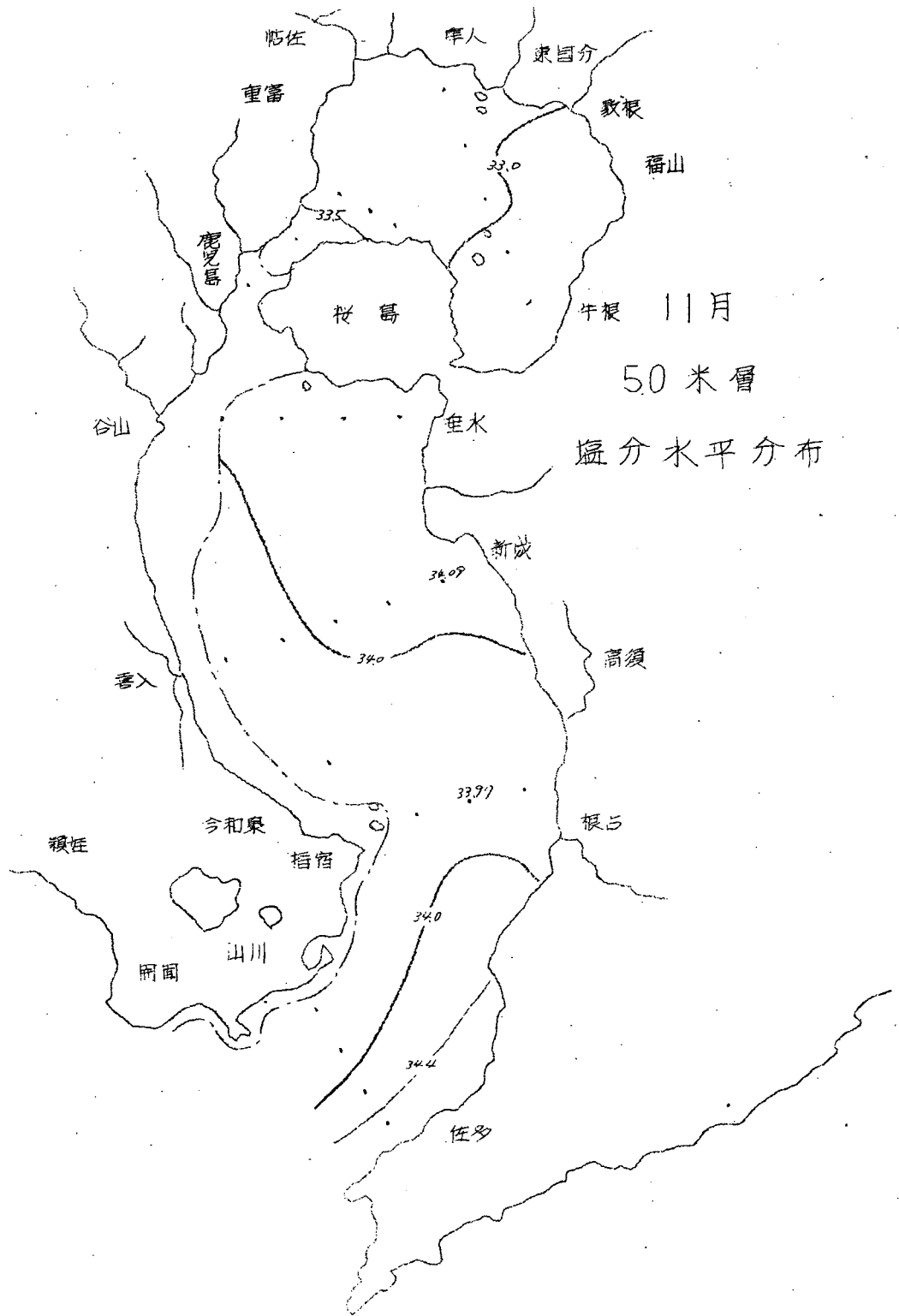


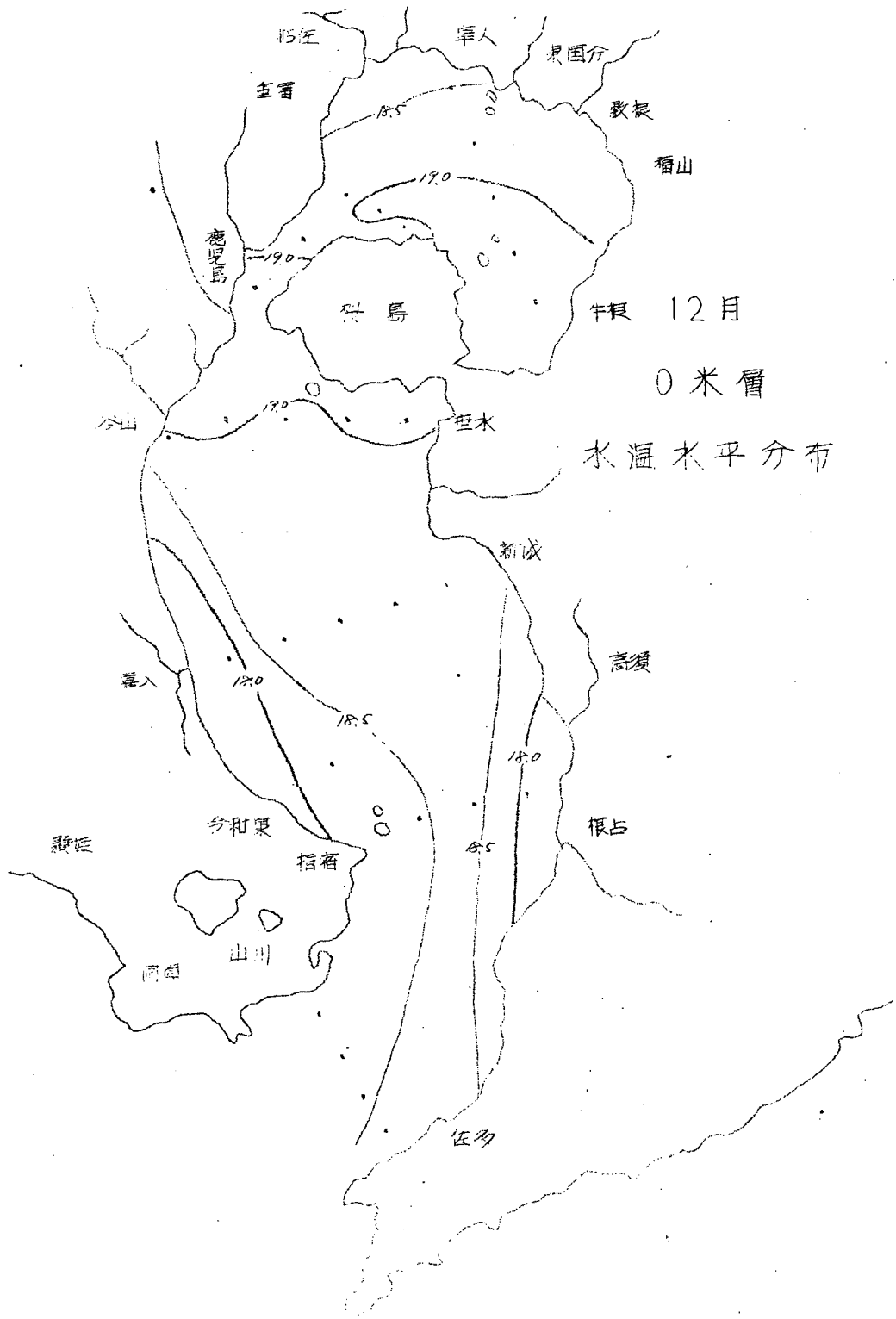


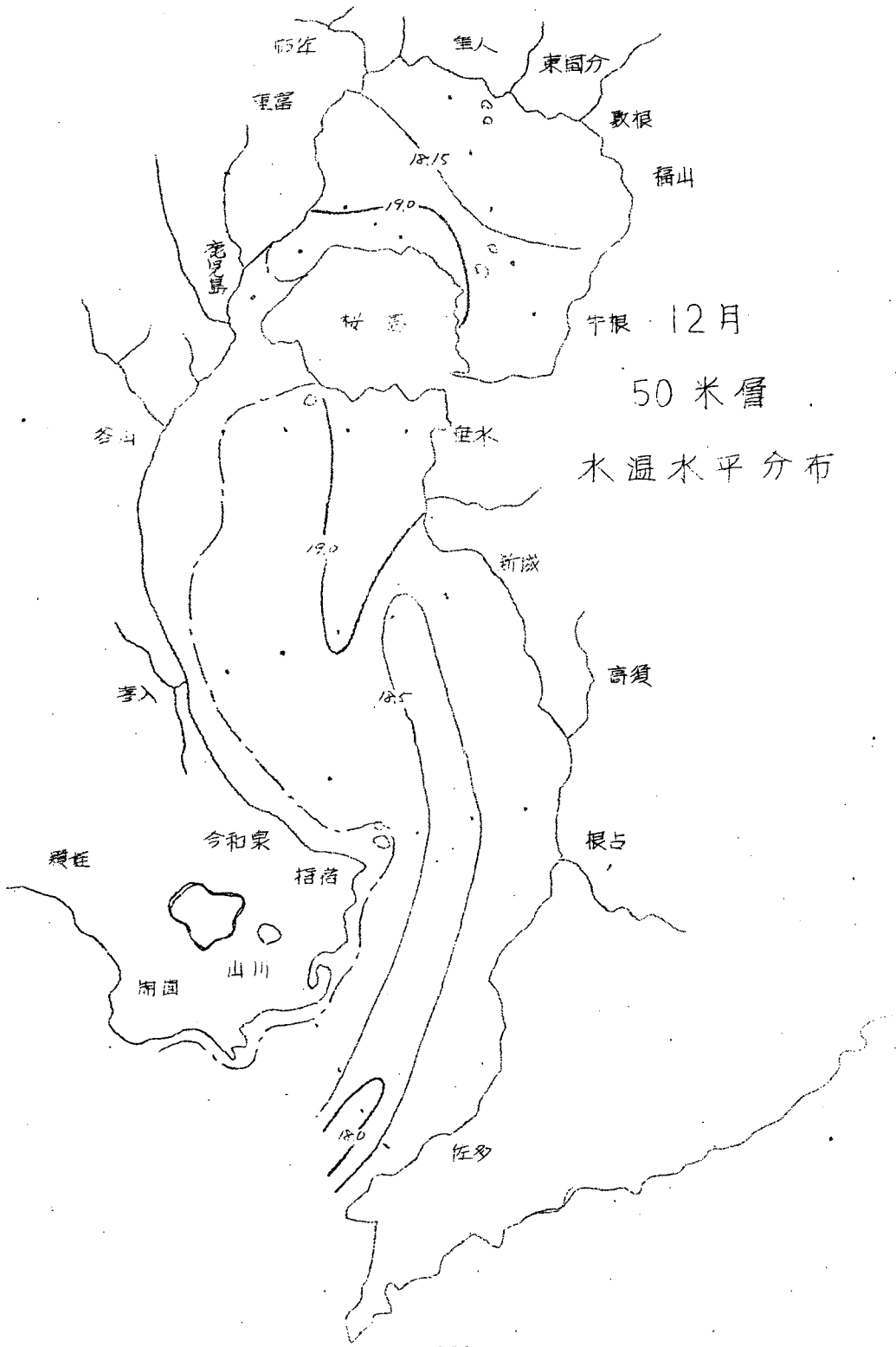


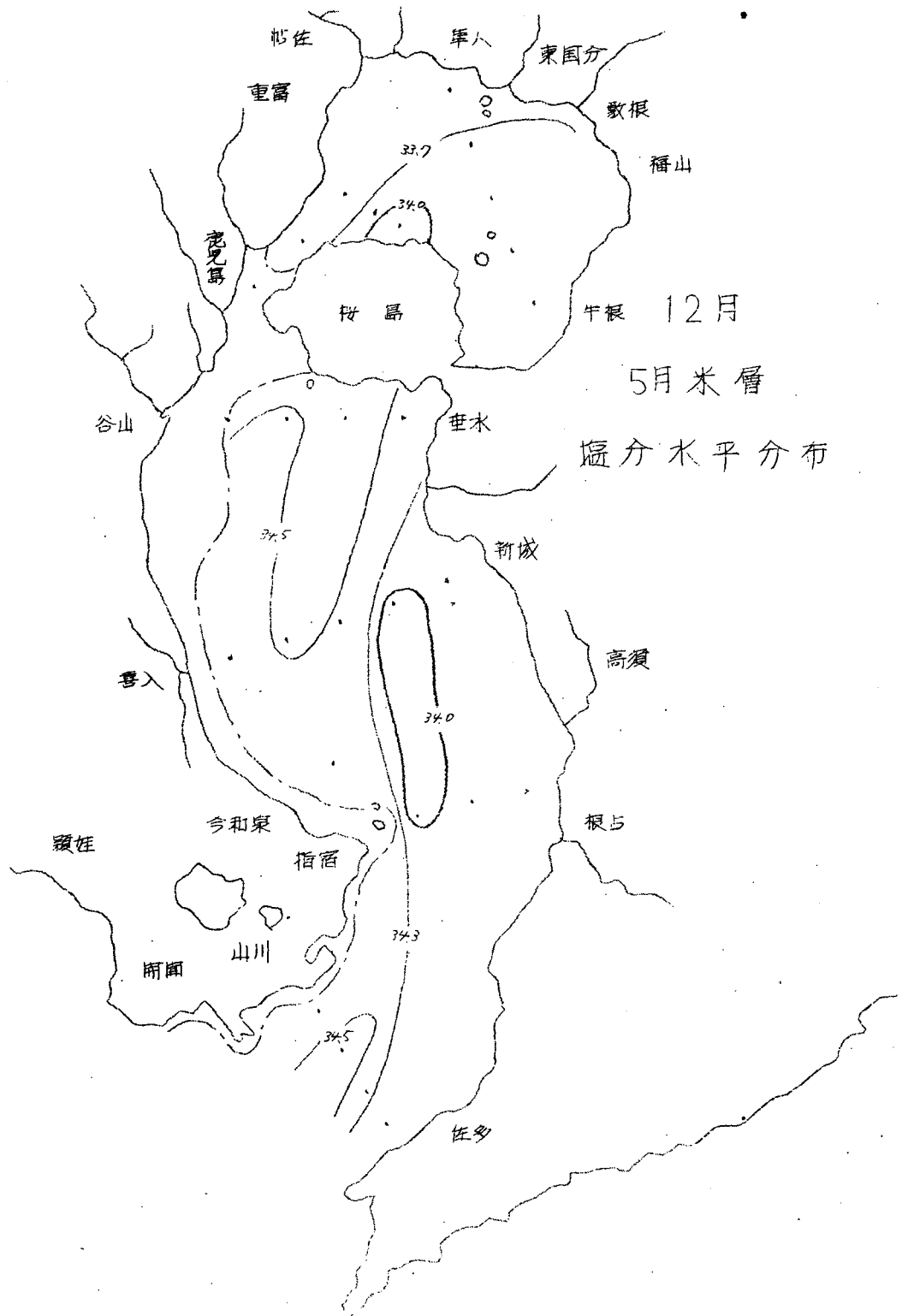


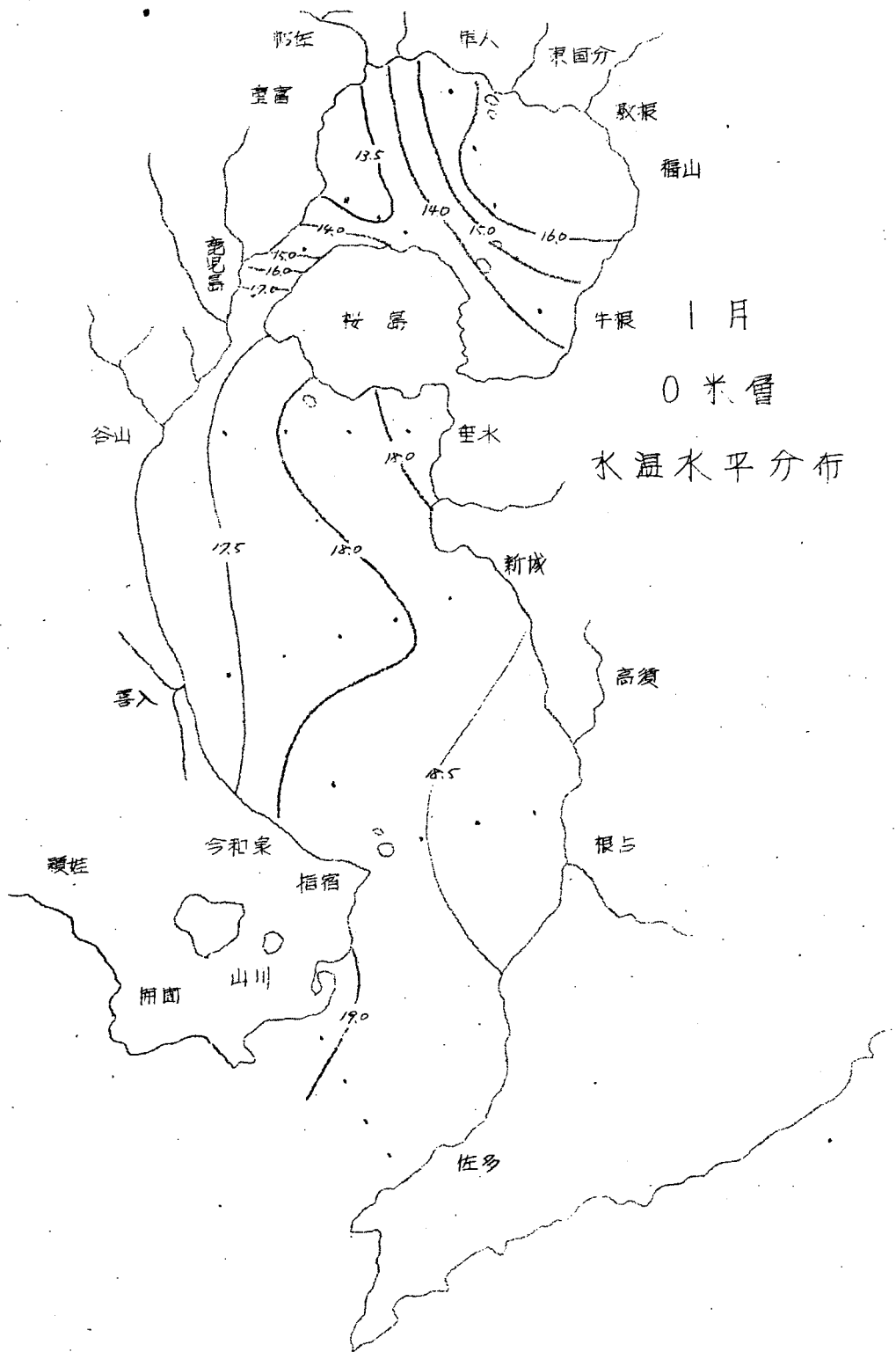


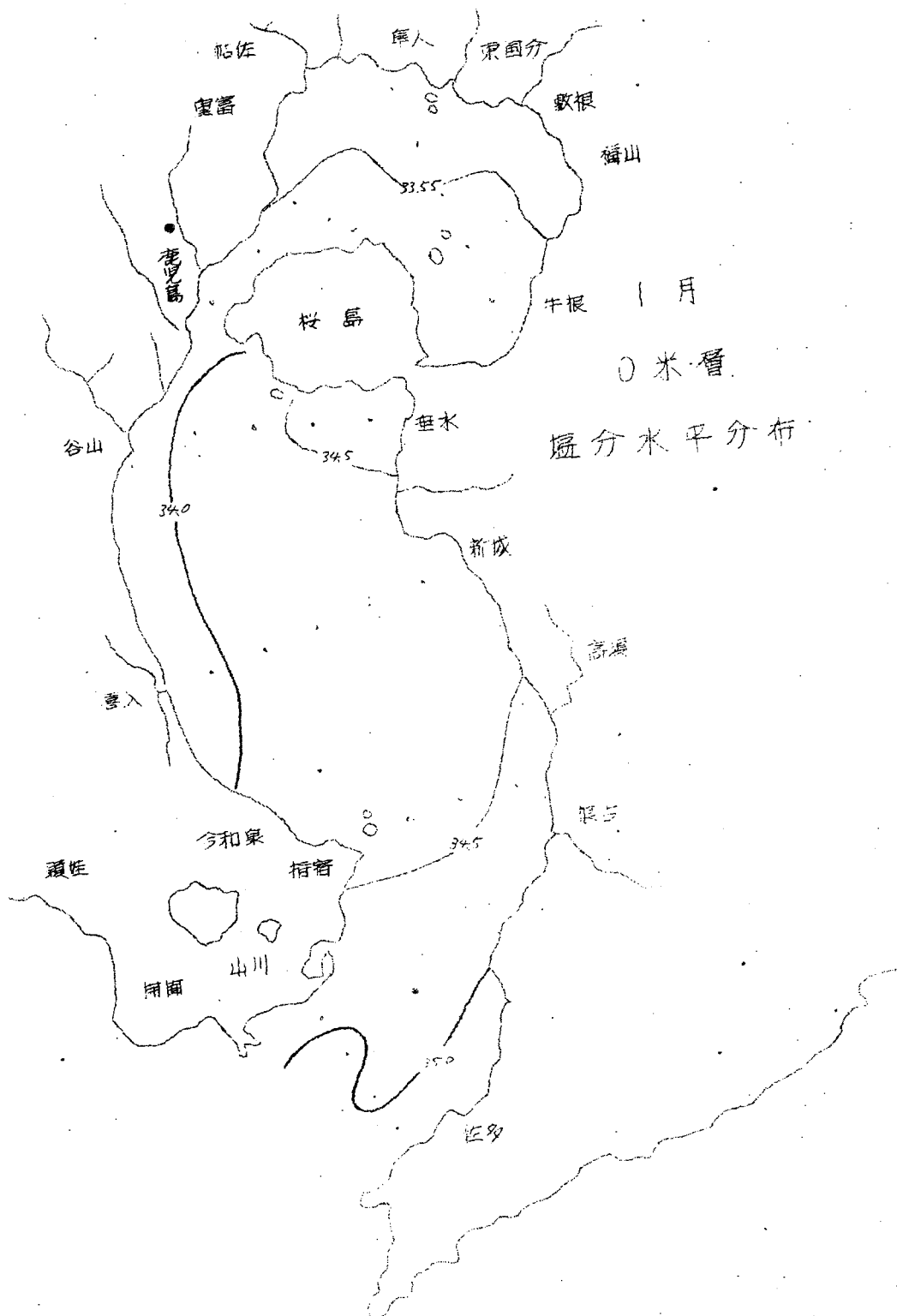


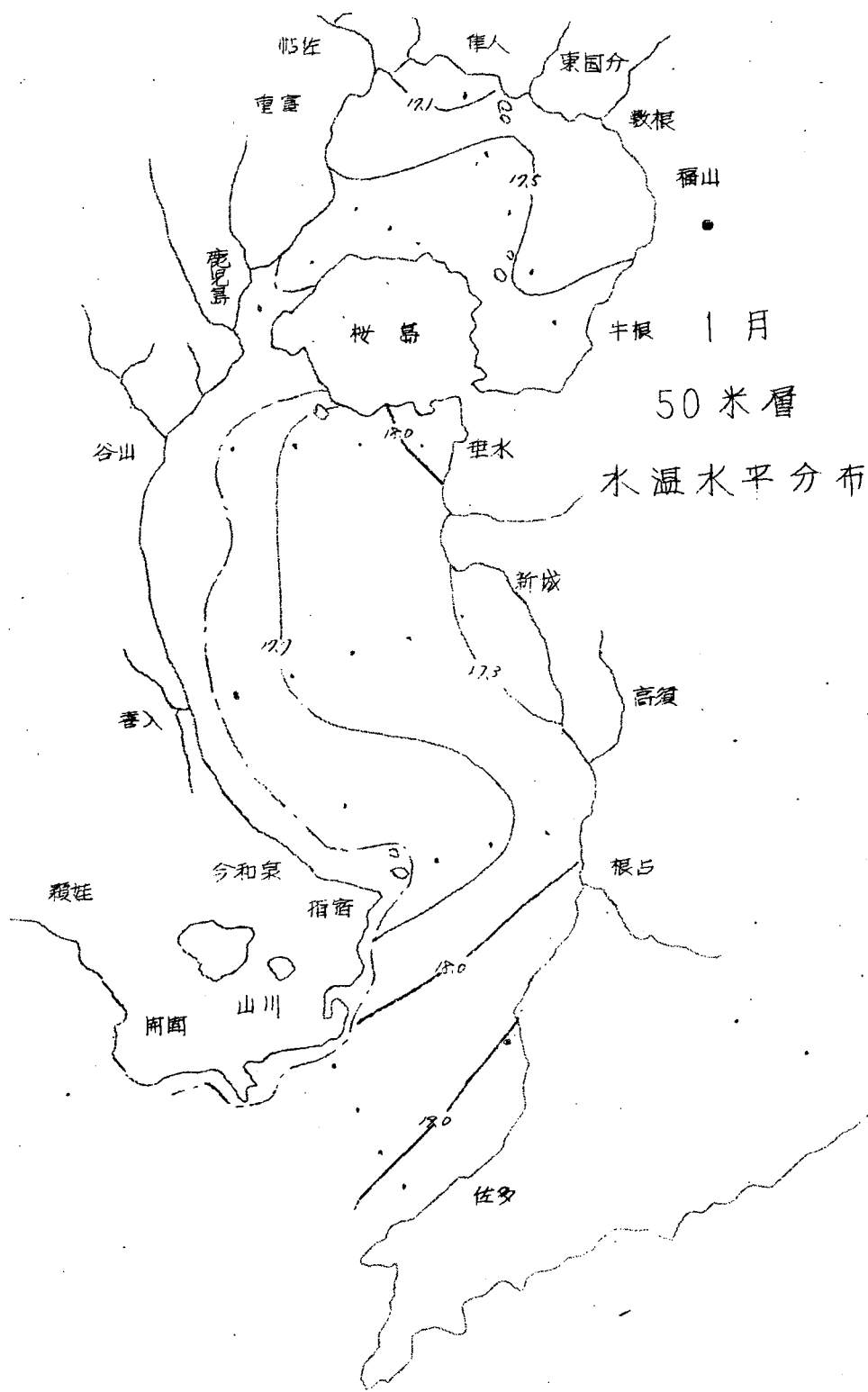




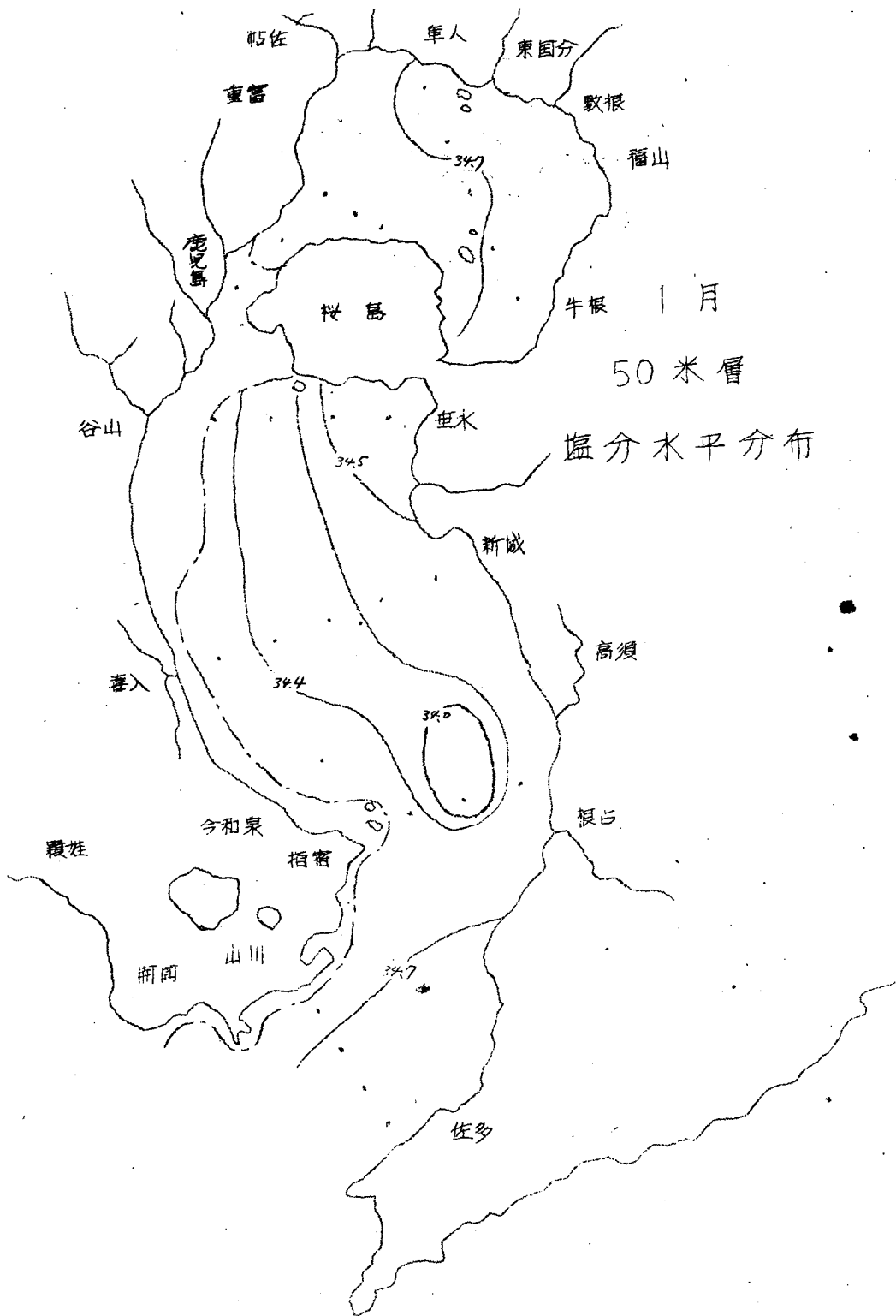


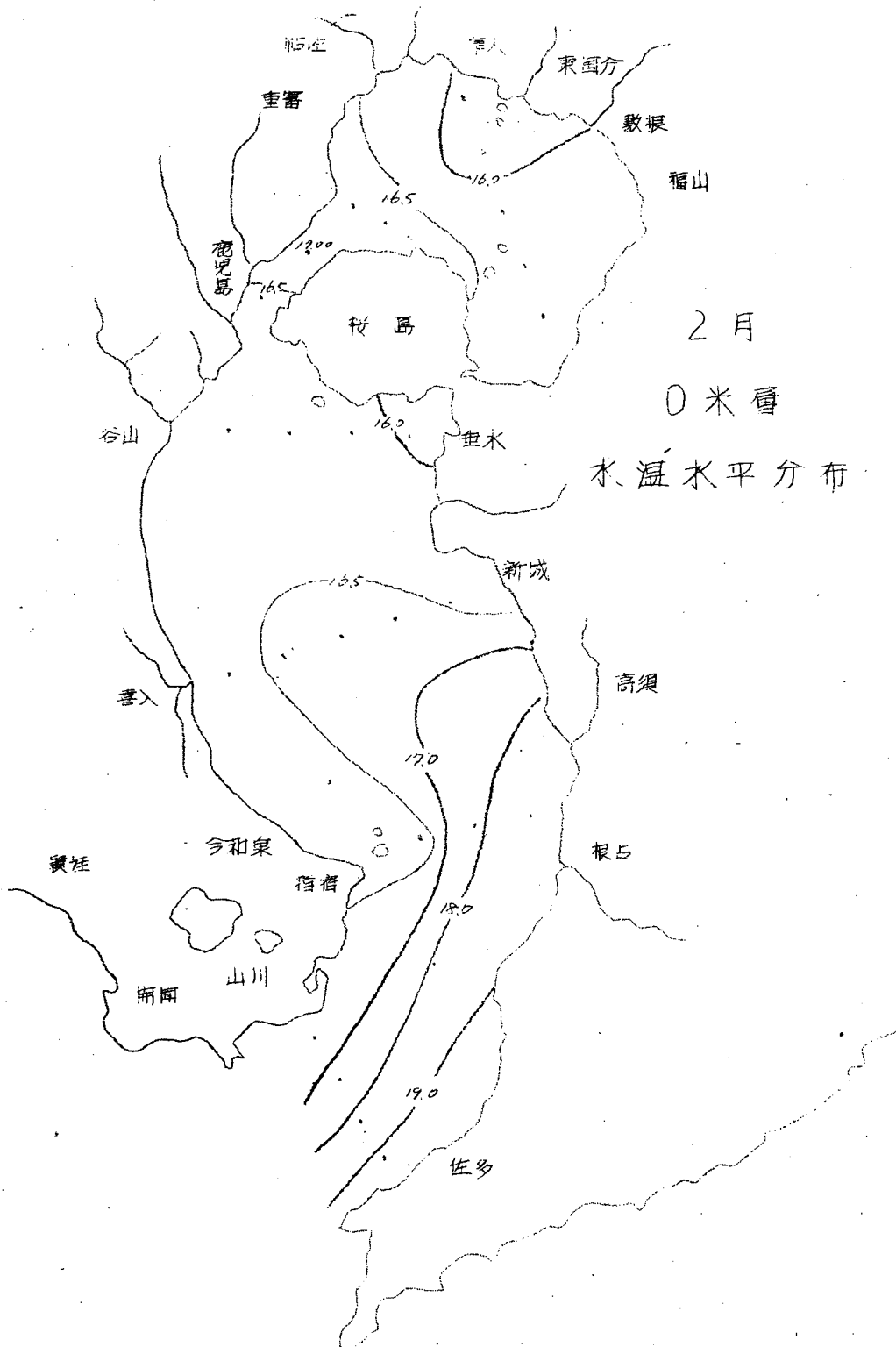




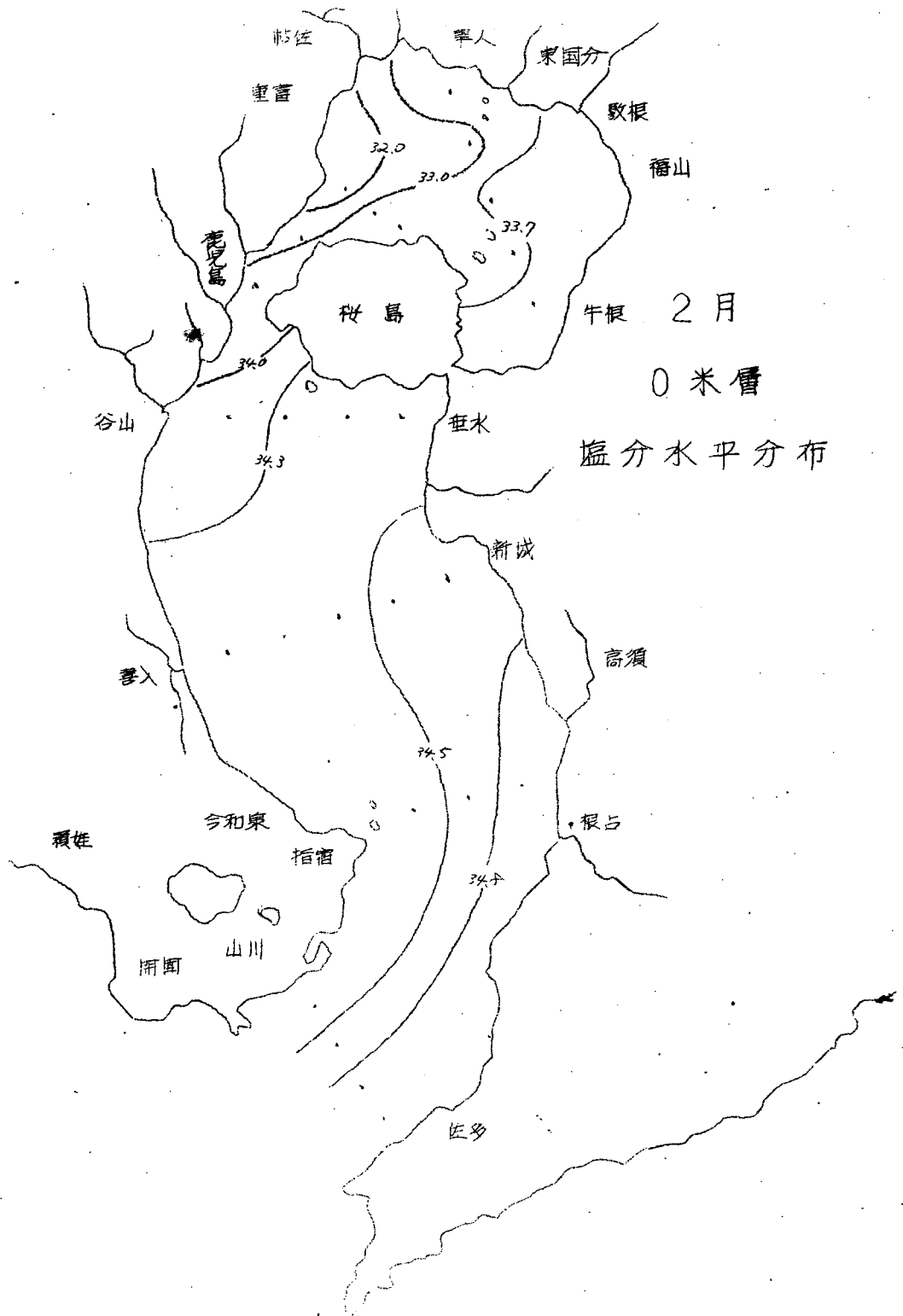


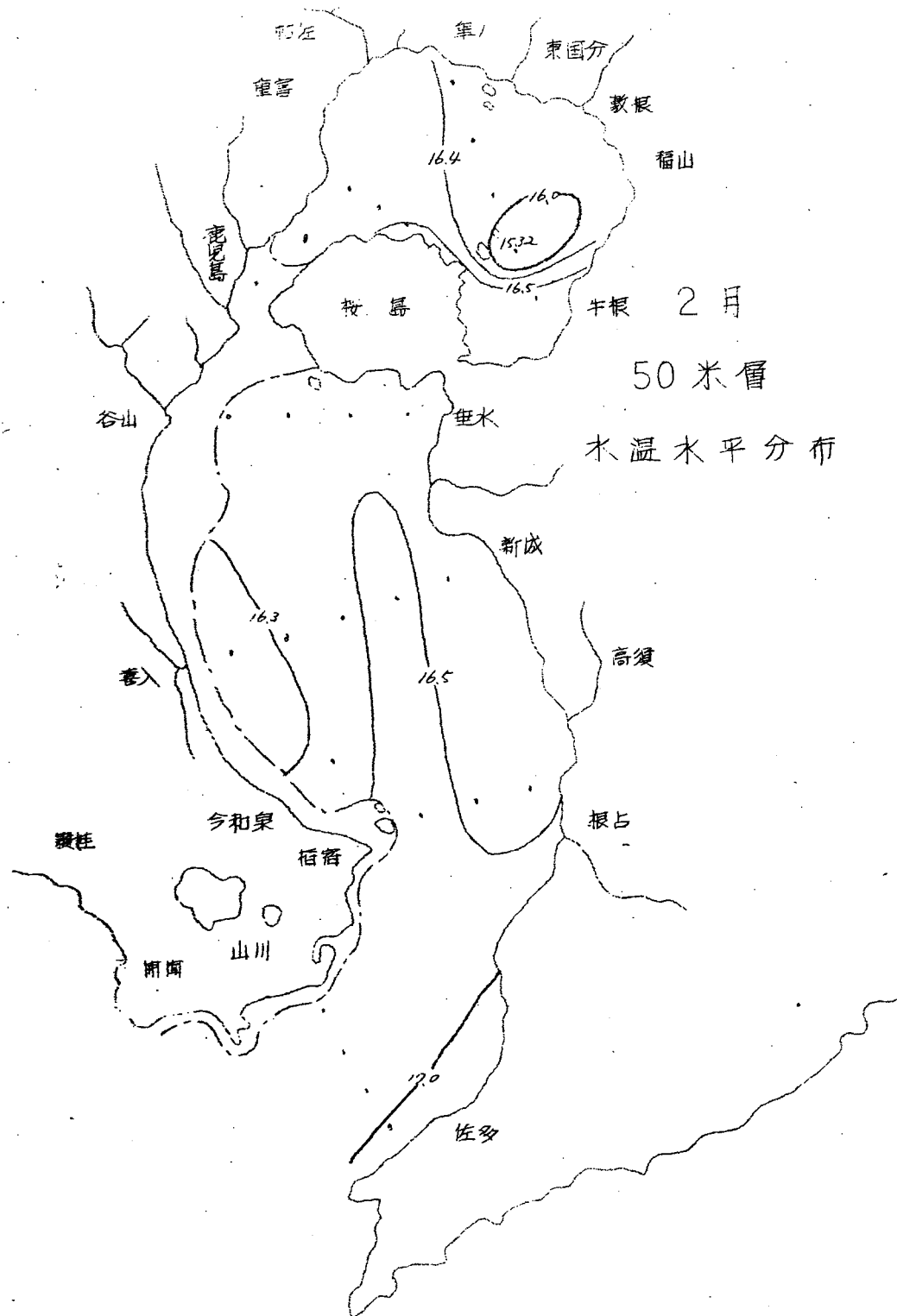
1月
50米層
水温水平分布

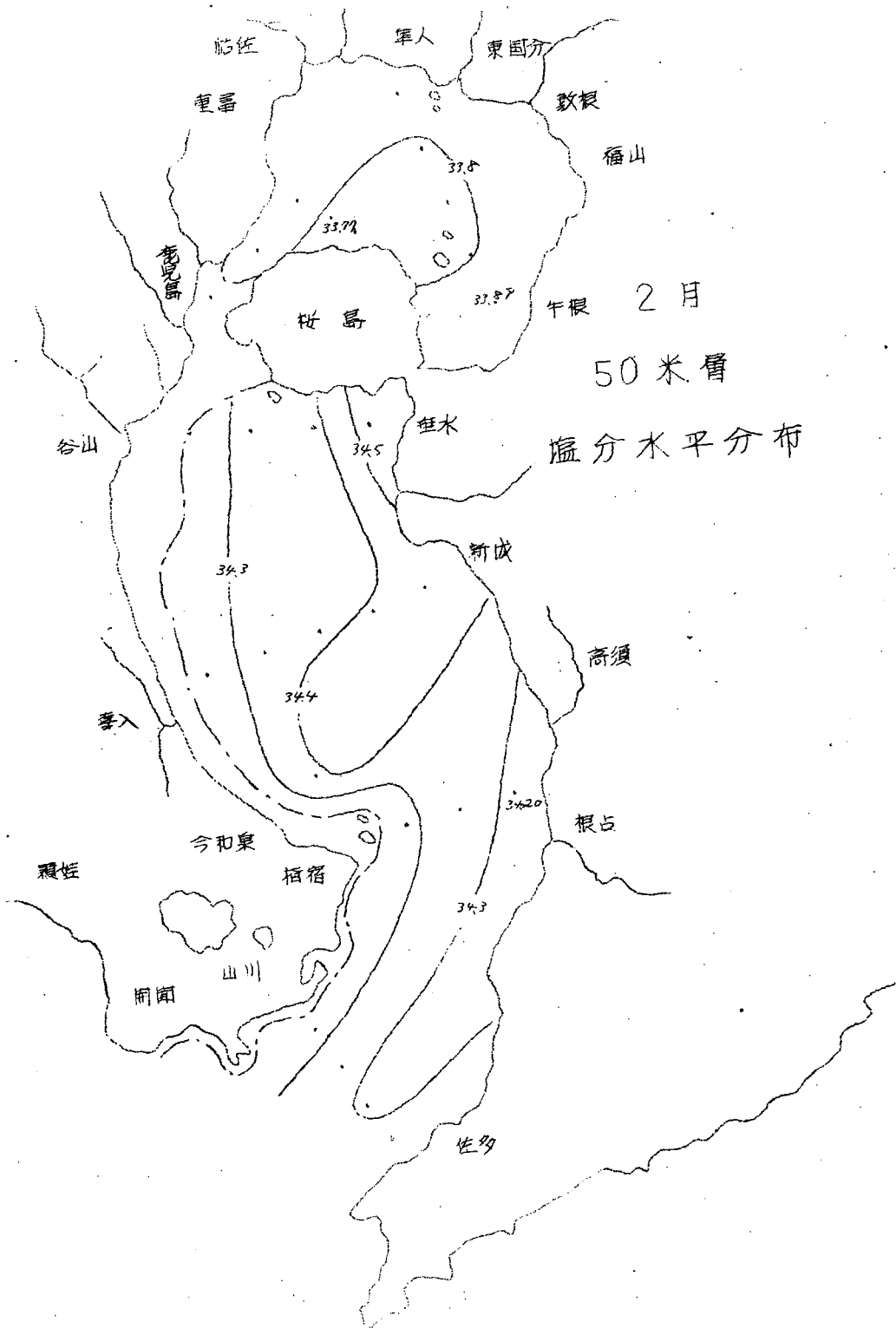




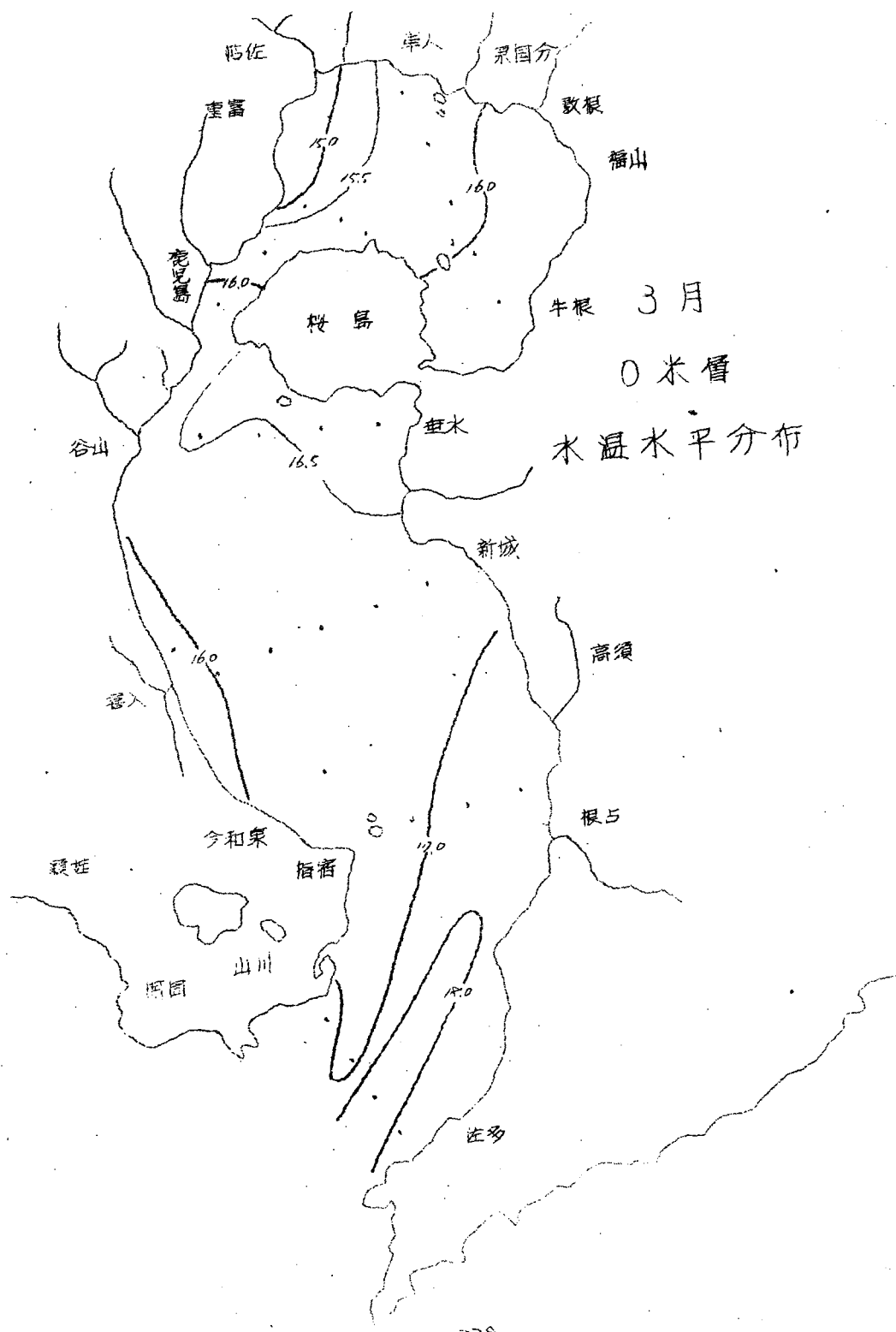
2月
0米層
水温水平分布

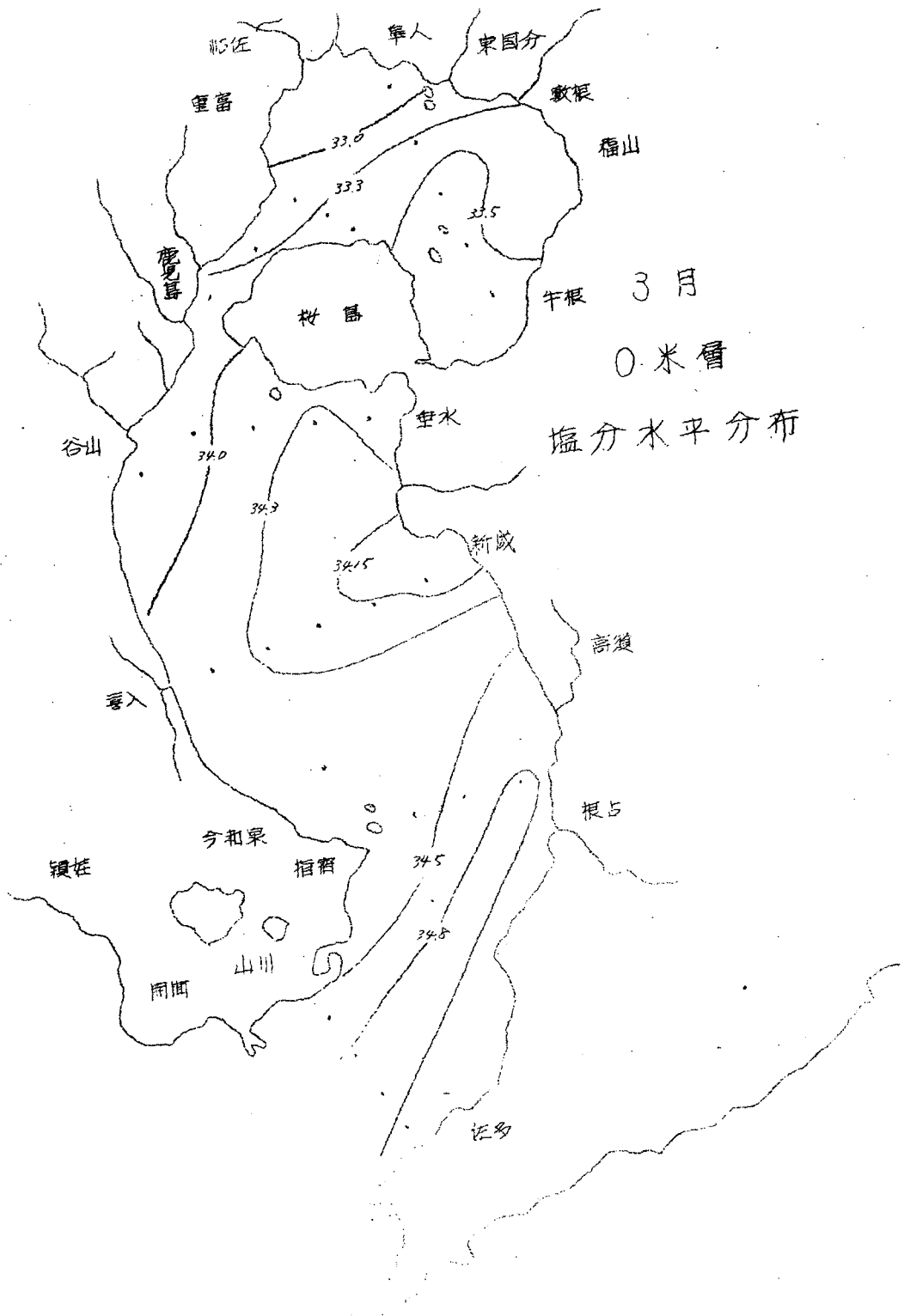


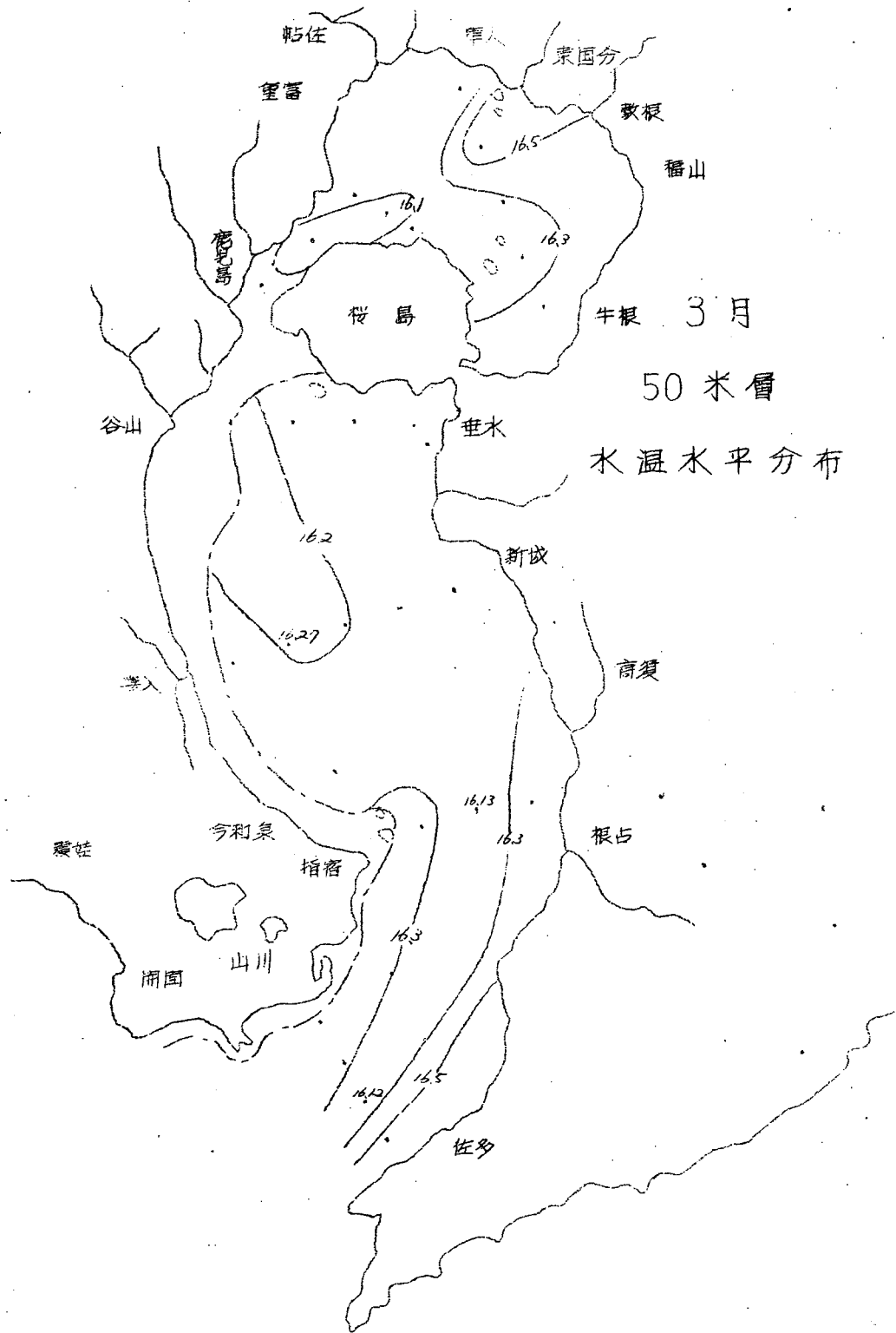


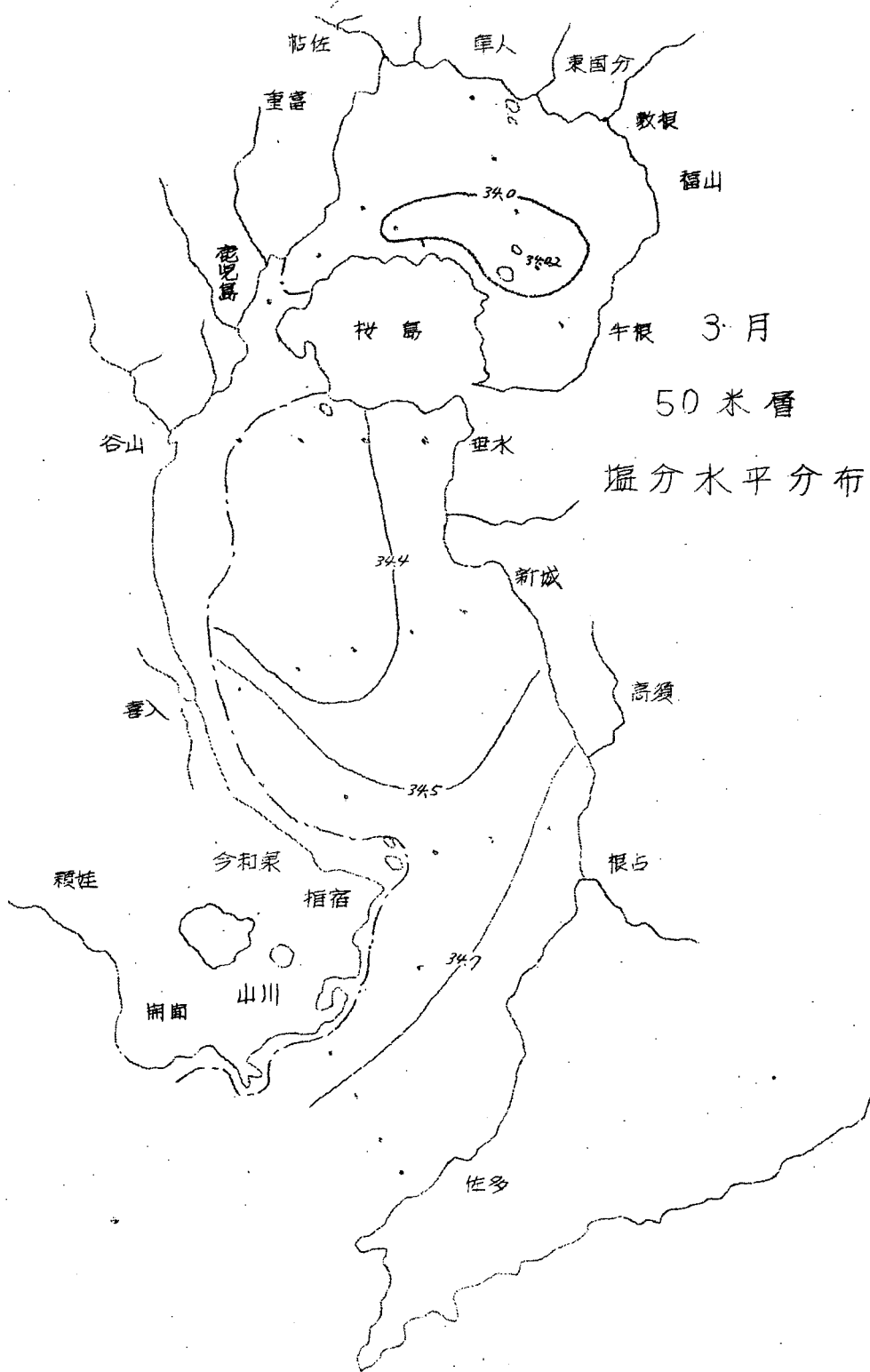


2月
50米層
降水水平分布



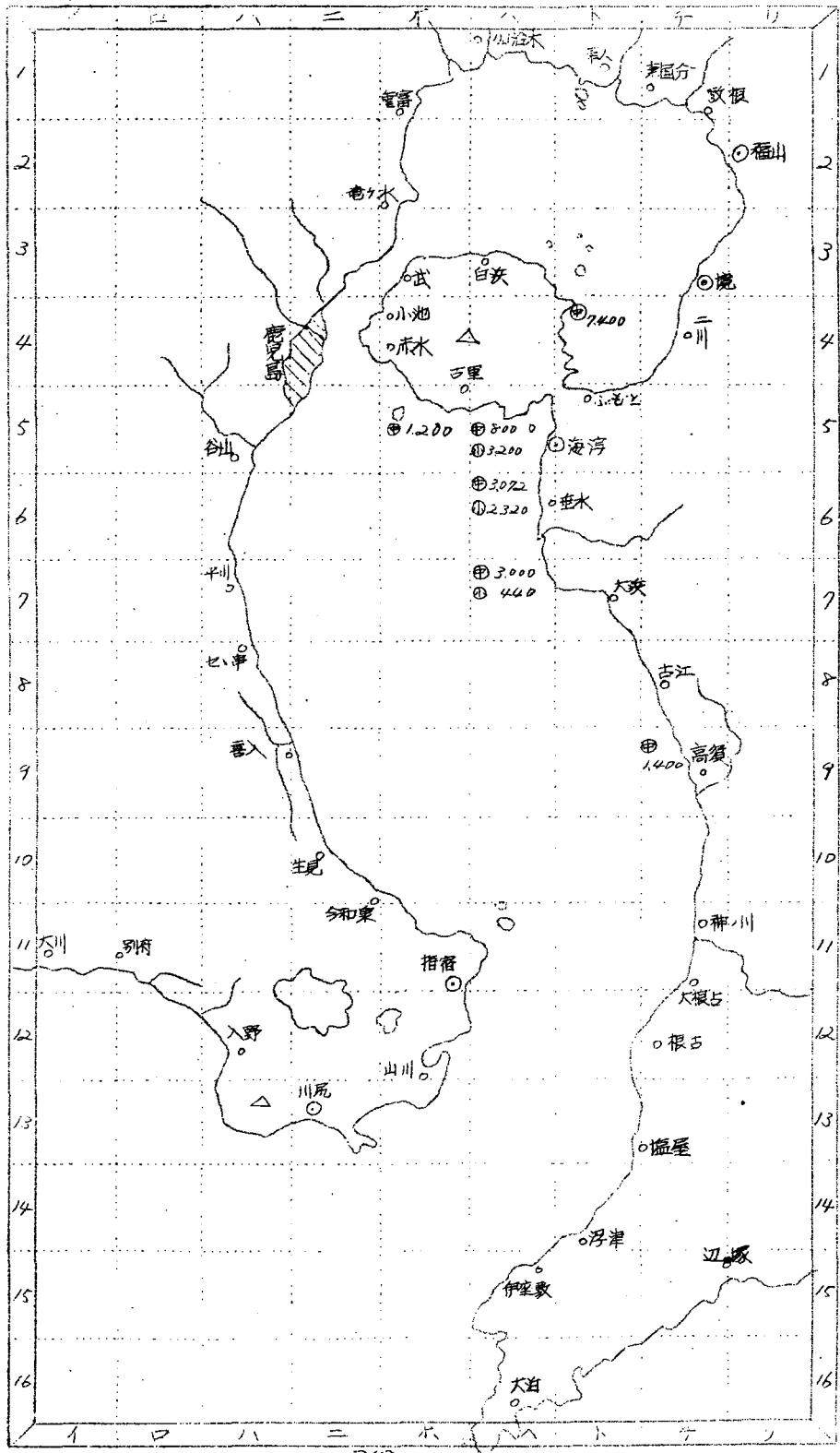






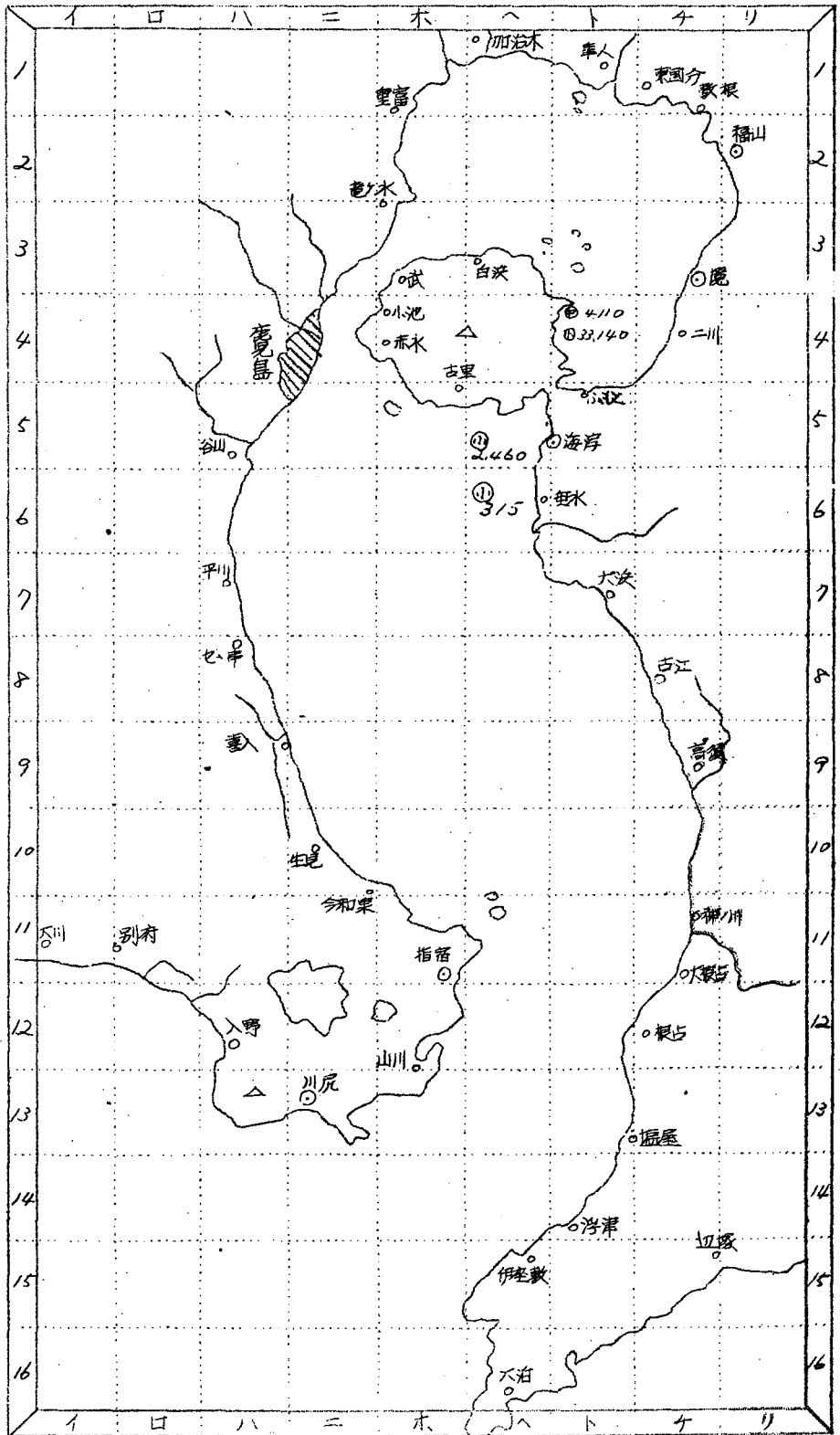
溪
場
四

4月



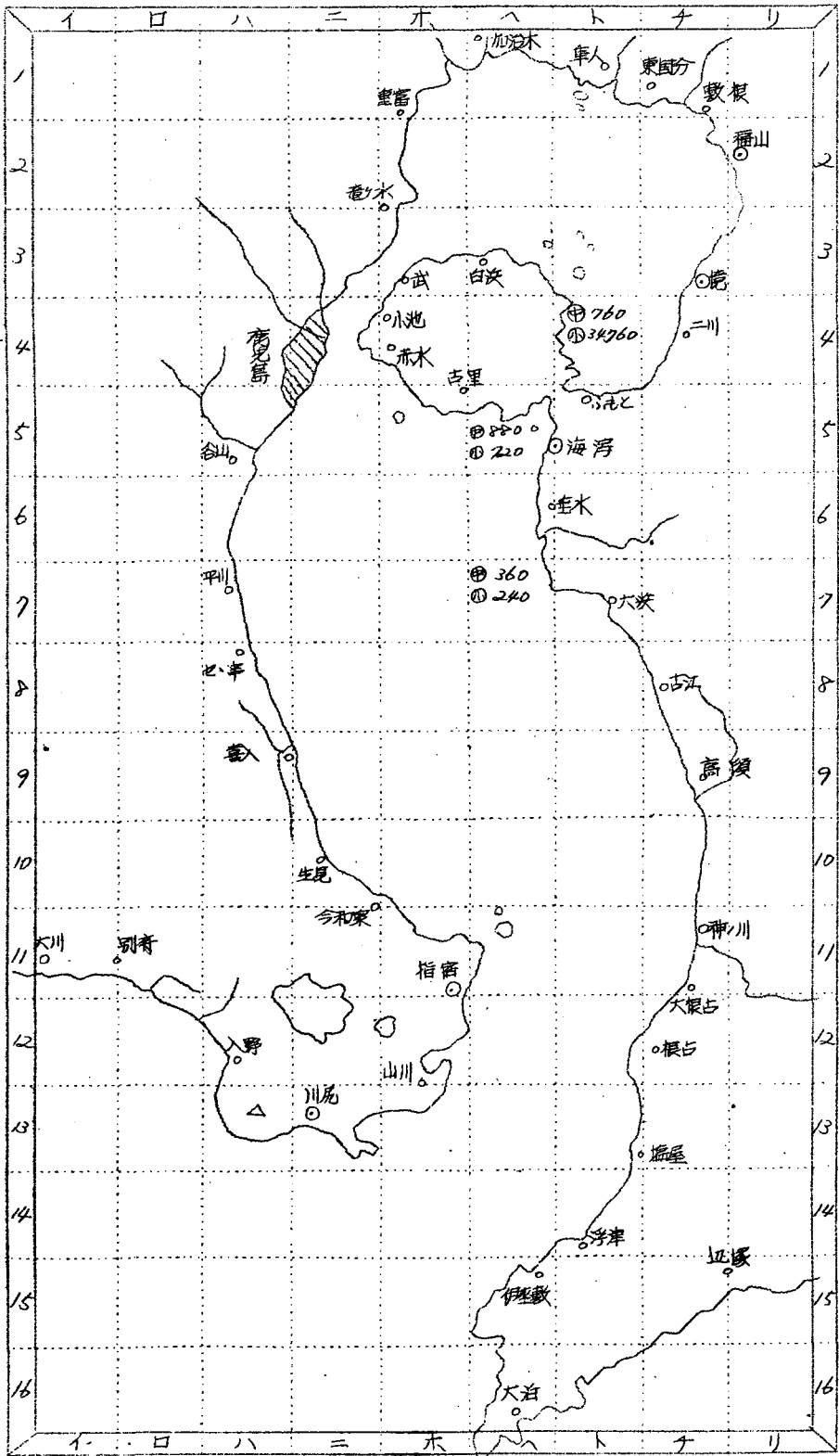
溪場四

5月



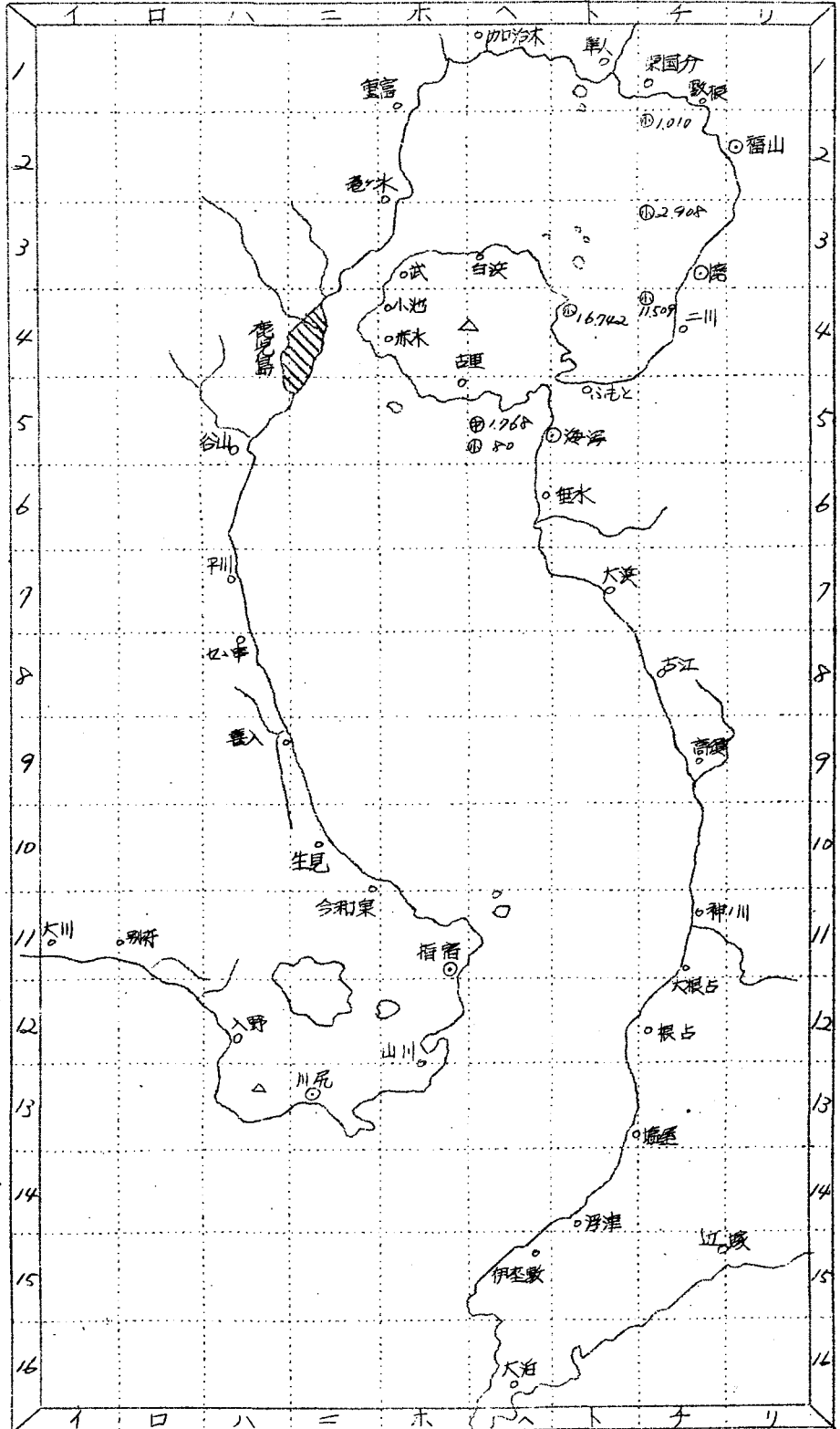
漢場四

6月



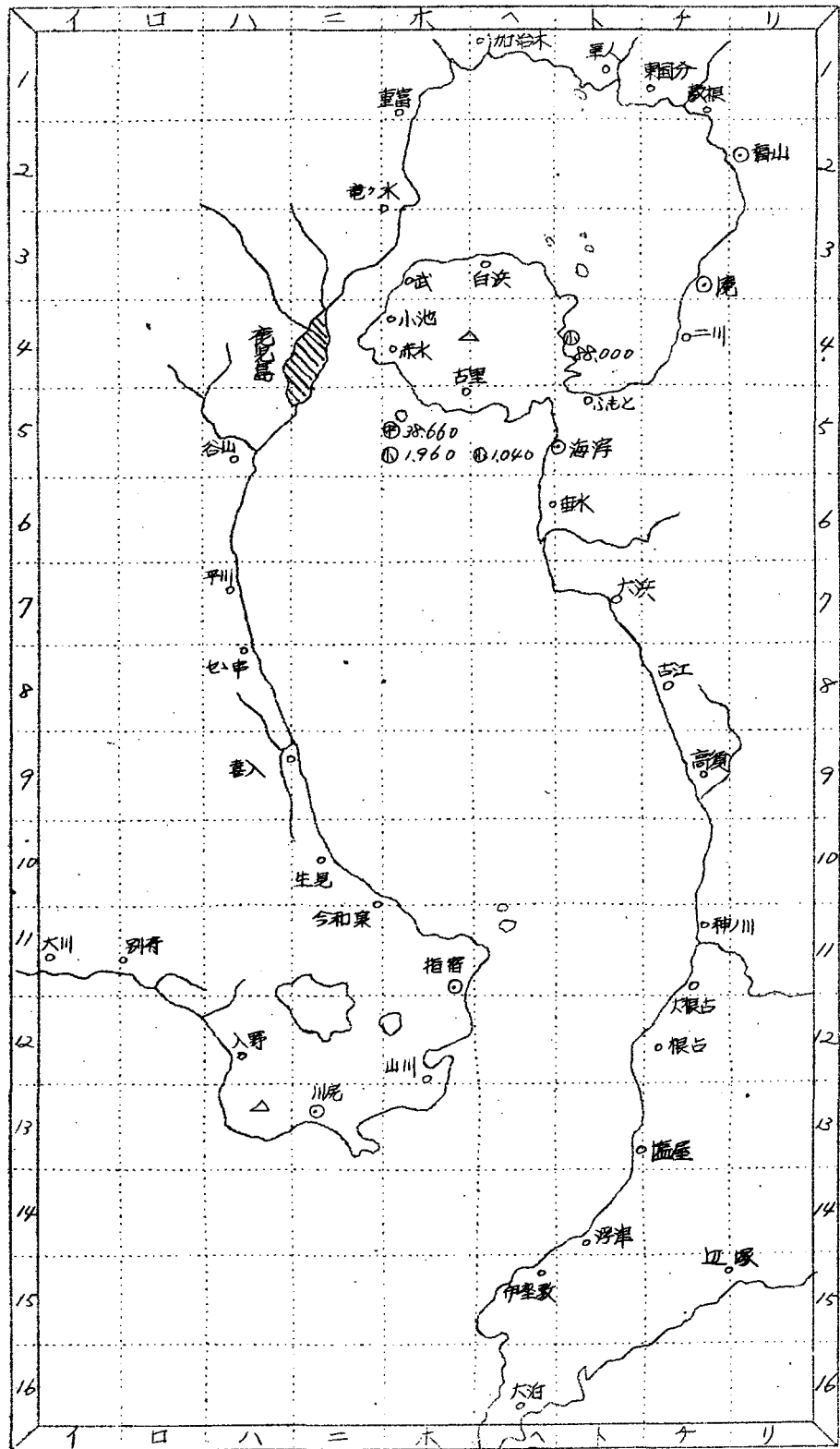
溪場圖

7月



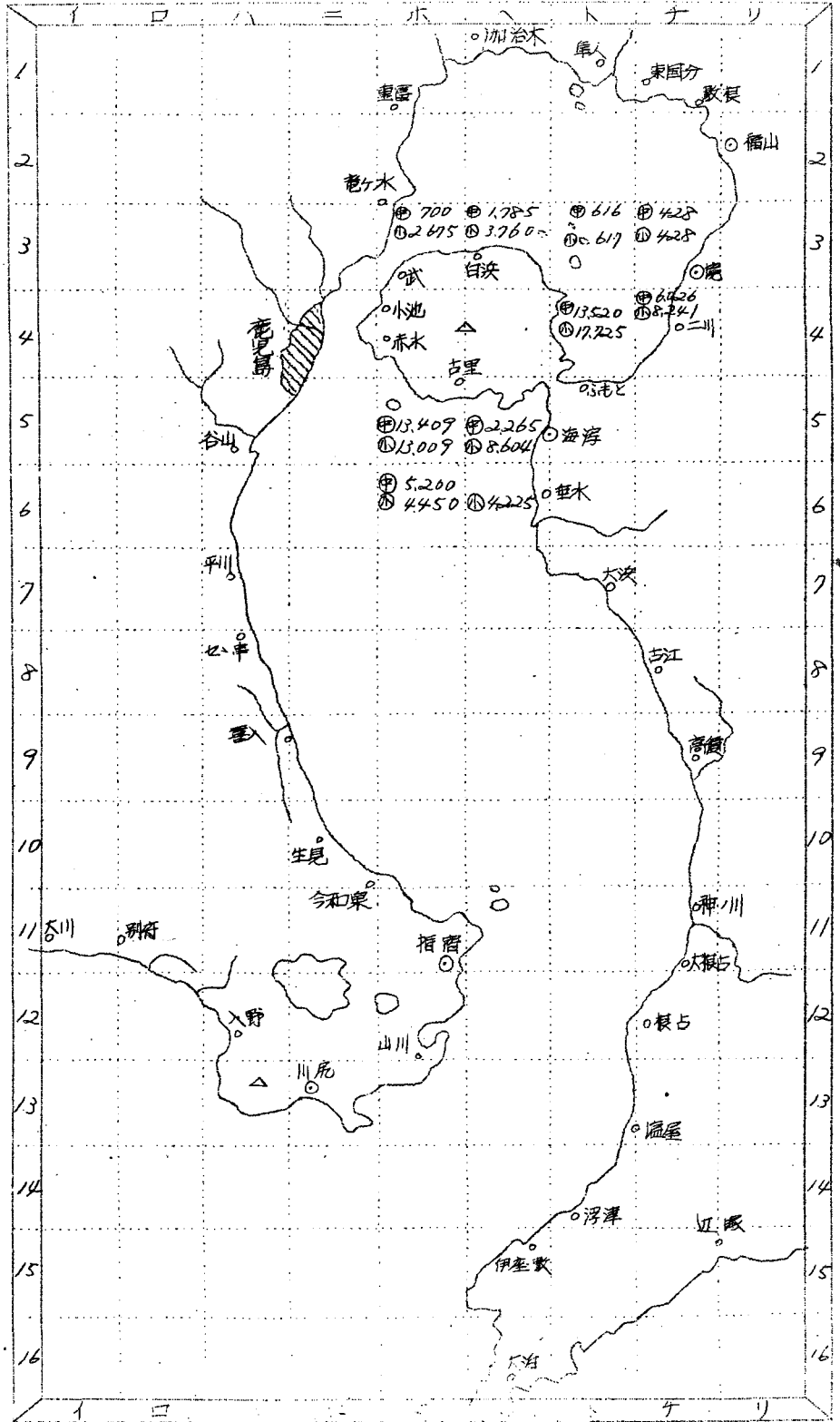
漢陽圖

8月



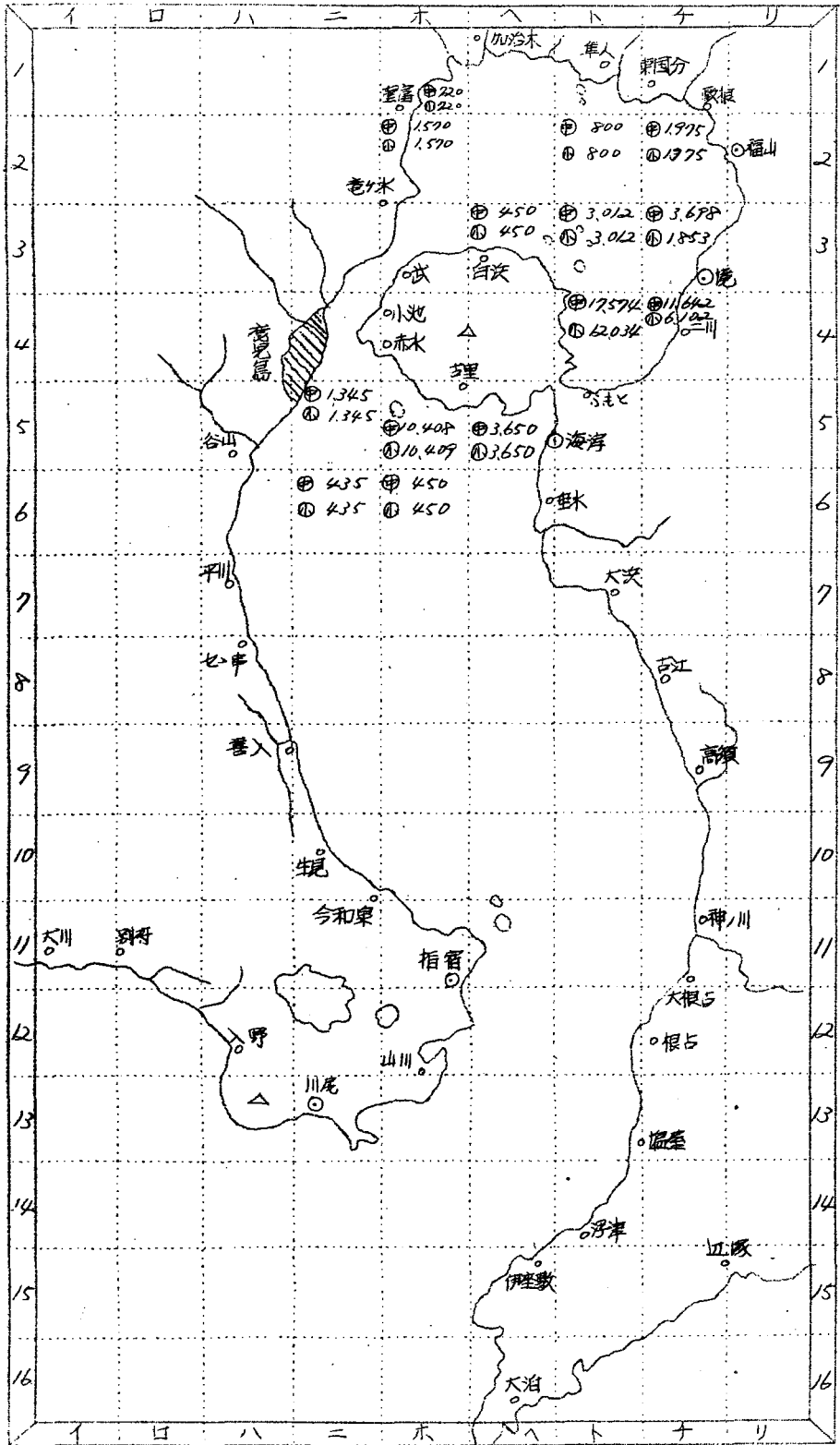
真場圖

9月



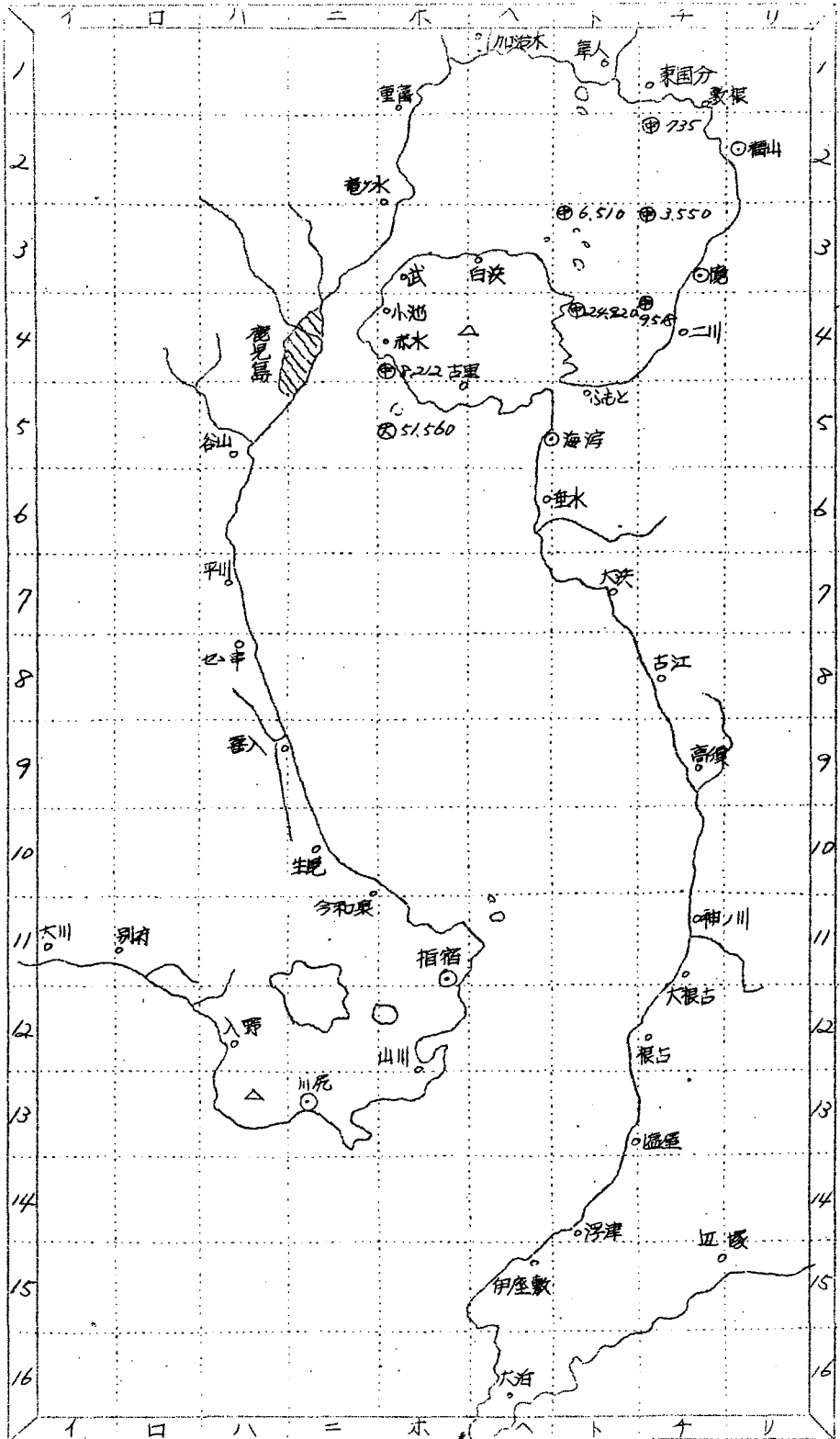
演場図

10月



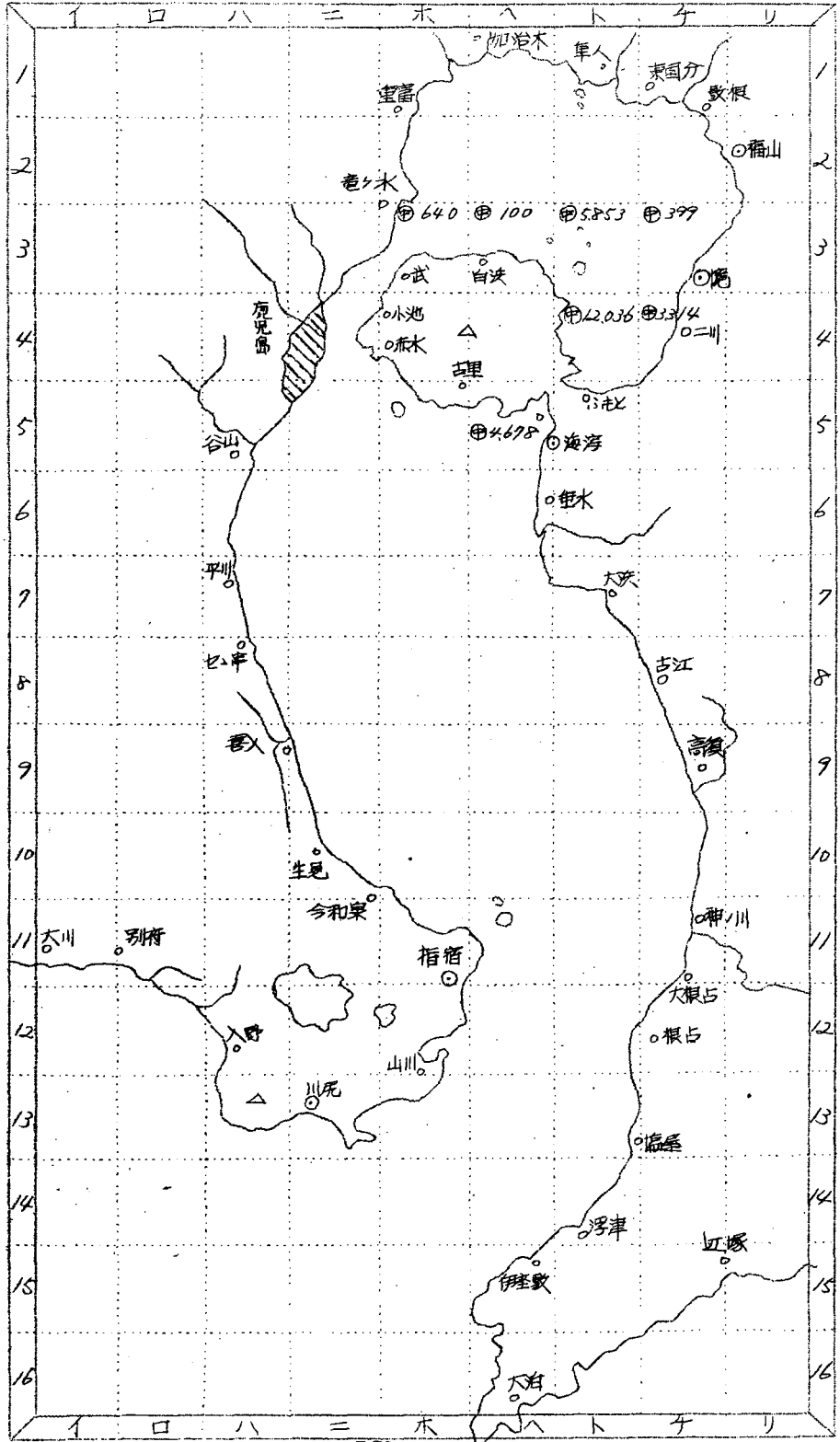
溪場図

11月



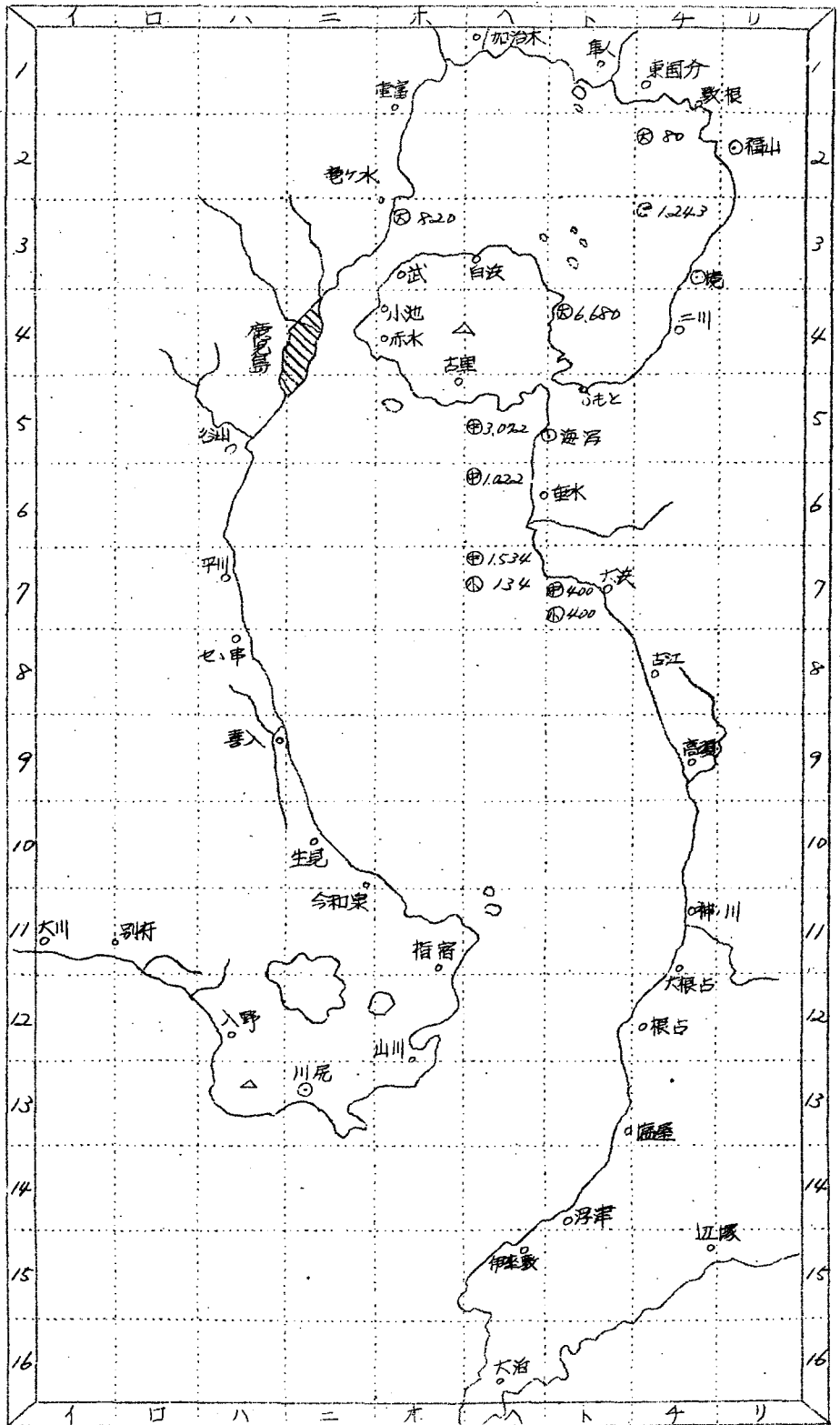
漁場圖

12月



漁場四

2月



漢陽圖

3月

